

Overview of procedures and standards in use at ISRIC WDC-Soils



World Soil Information

ISRIC Report 2016/02



N.H. Batjes

Overview of procedures and standards in use at ISRIC WDC-Soils

Niels H. Batjes

ISRIC Report 2016/02

Wageningen, December 2016



© 2016, ISRIC – World Soil Information, Wageningen, Netherlands

All rights reserved. Reproduction and dissemination are permitted without any prior written approval, provided however that the source is fully acknowledged. ISRIC requests that a copy, or a bibliographical reference thereto, of any document, product, report or publication, incorporating any information obtained from the current publication is forwarded to:

Director, ISRIC - World Soil Information
Droevendaalsesteeg 3 (building 101)
6708 PB Wageningen
The Netherlands
E-mail: soils@isric.org

The designations employed and the presentation of material in this information product do not imply the expression of any opinion whatsoever on the part of ISRIC concerning the legal status of any country, territory, city or area or of its authorities, or concerning the delimitation of its frontiers or boundaries.

Despite the fact that this publication is created with utmost care, the author(s) and/or publisher(s) and/or ISRIC cannot be held liable for any damage caused by the use of this publication or any content therein in whatever form, whether or not caused by possible errors or faults nor for any consequences thereof.

Additional information on ISRIC can be accessed through <http://www.isric.org>

Citation

Batjes N.H., 2016. Overview of procedures and standards in use at ISRIC WDC-Soils. Report 2016/02, ISRIC – World Soil Information, Wageningen ([doi:10.17027/isric-wdcsoils.20160004](https://doi.org/10.17027/isric-wdcsoils.20160004)).



ISRIC Report 2016/02

Contents

Preface	5
Summary	6
1 Introduction	7
2 Data acquisition	9
2.1 <i>Field description and soil classification</i>	9
2.2 <i>Soil sampling and laboratory methods</i>	9
2.3 <i>Soil monolith preparation</i>	10
3 Data management and processing	13
3.1 <i>Data archiving</i>	13
3.2 <i>ISRIC soil information system (point)</i>	14
3.3 <i>SOTER world soil and terrain database (point, polygon)</i>	14
3.4 <i>WISE world soil database (point, grid)</i>	15
3.5 <i>Africa soil profile database (point)</i>	15
3.6 <i>World soil information service (point, grid, polygon)</i>	16
3.7 <i>SoilGrids products (grid)</i>	17
4 Serving data	19
4.1 <i>Data and software policy</i>	19
4.2 <i>Metadata service</i>	19
4.3 <i>Spatial data infrastructure</i>	20
4.4 <i>Towards data interoperability</i>	23
5 Measures of uncertainty	24
6 Concluding remarks	24
7 Acknowledgements	25
Appendix Acronyms and web links	27
References	29

List of Figures

Figure 1. Guided tour through the ISRIC World Soil Museum.	11
Figure 2. Referencing of soil samples using barcodes.	12
Figure 3. Testing new water-borne impregnants in the ISRIC workshop.	12
Figure 4. ISRIC adheres to international standards for research data repositories.	13
Figure 5. Screenshot of SoilGrids250m (https://www.soilgrids.org).	18
Figure 6. Example of a Geonetwork search (http://meta.isric.org/geonetwork).	20
Figure 7. Example of a Geonode search (http://geonode.isric.org).	21
Figure 8. Geonode layer description and download (http://geonode.isric.org).	21
Figure 9. REST website (http://rest.soilgrids.org).	22
Figure 10. Example of data served through SoilInfo app (http://rest.soilgrids.org).	23

Preface

ISRIC - World Soil Information has the mission to create and increase the awareness and understanding of the role of soils in major global issues. As an international institution we inform a wide audience about the multiple roles of soils in our daily lives; this requires scientific analysis of sound soil information. To be most useful, all data should be findable, accessible, interoperable, and reusable in compliance with so-called FAIR principles.

The purpose of this technical report is to give an overview of main procedures and standards in use at ISRIC – World Soil Information, a regular member of the ICSU World Data System. As a dynamic and innovative organisation we will issue updated versions of this document when appropriate.

ISRIC is seeking collaboration with national institutes with a mission for soil resource inventories in order to further develop its world soil information services for the benefit of the international community.

ir. Rik van den Bosch
Director, ISRIC — World Soil Information

Summary

This report serves to give an overview of main procedures and standards in use at ISRIC – World Soil Information, regular member of the ICSU World Data System. These cover the whole *data life cycle* from field sampling to serving quality-assessed soil data to the world community. Consistent procedures and *de facto* standards are used to screen (QA/QC) and standardise respectively harmonise the wide range of soil-related data that have been shared with us for consideration in our world-covering databases and web services. Ultimately, these processes are aimed at facilitating global data interoperability and citeability in compliance with FAIR principles: the data should be ‘findable, accessible, interoperable, and reusable’.

1 Introduction

ISRIC – World Soil Information is a regular member of the International Council for Science (ICSU) World Data System (WDS). It has a mission to ‘serve the international community with information about the world’s soil resources to help addressing major global issues.’ This process involves all stages of the data life cycle from data sampling in the field and laboratory analyses to collation into quality-assessed databases followed by data standardisation/analysis/modelling and publication of the data. This requires adoption and development of internationally recognised standards, such as the World Reference Base for Soil Resources (IUSS Working Group WRB 2015) for international soil correlation.

As indicated by RDA-CODATA (2016), the ‘ability of the research community to share, access, and reuse data, as well as to integrate data from diverse sources for research, education, and other purposes requires effective technical, syntactic, semantic, and legal interoperability rules and practices’. An important aspect here is that data should be ‘Findable, Accessible, Interoperable, and Reusable’ that is complying with FAIR principles (Wilkinson *et al.* 2016).

The purpose of this document is to provide an overview of (main) procedures and standards currently in use at ISRIC. As an international institute dealing with world soil information, with partners, we are working towards the maintenance and development of new, internationally, recognised standards. For example, we are proactive in working groups of the International Union of Soil Science (IUSS), the Open Geospatial Consortium (OGC, Ritchie 2016), GODAN (Global Open Data for Agriculture and Nutrition), GlobalSoilMap (Arrouays *et al.* 2014) and the Global Soil Partnership (Baritz *et al.* 2014; FAO-GSP 2014a).

The present document consists of the following, broadly defined, sections that cover successive stages of the *data life cycle*:

- Data acquisition (Chapter 2)
- Data management and processing (Chapter 3)
- Serving data (Chapter 4)
- Measures of uncertainty (Chapter 5)

A list of abbreviations, respectively acronyms, is provided in the Appendix. This list also provides the locator (URL) to the corresponding on-line resources.

2 Data acquisition

2.1 Field description and soil classification

From its inception, ISRIC (formerly International Soil Museum) has been supporting the initiative of the FAO concerning international soil characterisation in relation to the development of the FAO-UNESCO Soil Map of the World (FAO-Unesco 1974; FAO 1988) and its successors (FAO/IIASA/ISRIC/ISSCAS/JRC 2012).

Main procedures currently in use at ISRIC are described in the following documents:

- FAO 2006. Guidelines for soil description (Fourth ed.), FAO, Rome, 97 p. ftp://ftp.fao.org/agl/agll/docs/guidel_soil_descr.pdf
- IUSS Working Group WRB 2015. World reference base for soil resources 2014 - International soil classification system for naming soils and creating legends for soil maps (update 2015). World Soil Resources Reports 106, Global Soil Partnership, International Union of Soil Sciences, and Food and Agriculture Organization of the United Nations, Rome, 182 p. <http://www.fao.org/3/a-i3794e.pdf>

2.2 Soil sampling and laboratory methods

Until closure of the ISRIC reference laboratory in 2001, the following standards were used for analysing samples of the ISRIC soil reference collection:

- van Reeuwijk LP 2002. *Procedures for soil analysis (6th ed.)*. Technical Paper 9, ISRIC, Wageningen, 81 p. http://www.isric.org/Isric/Webdocs/Docs/ISRIC_TechPap09_2002.pdf

Quality control was performed according to:

- van Reeuwijk LP 1998. Guidelines for quality management in soil and plant laboratories, FAO, Rome, 143 p. <http://www.fao.org/docrep/W7295E/W7295E00.htm>
- WEPAL 2015. Wageningen Evaluating Programmes for Analytical Laboratories (WEPAL). http://www.wepal.nl/website/about_wepal/History.htm

Since 2010, soil samples collated in conjunction with the ISRIC soil exploration and sampling project (SOLEX) are sent to the National Soil Survey Center (NRCS), Lincoln NE. These samples are analysed according to:

- Soil Survey Staff 2011. *Soil Survey Laboratory Information Manual (Ver. 2.0)*. Soil Survey Investigation Report No. 45, National Soil Survey Center, Soil Survey Laboratory, USDA-NRCS,

Lincoln (NE), 506 p.

http://www.nrcs.usda.gov/Internet/FSE_DOCUMENTS/nrcs142p2_052226.pdf

According to earlier inter-laboratory comparisons, results of the ISRIC and USDA laboratories are considered to be similar for application at a broad scale (Pleijssier 1989; Vogel 1994).

- Pleijssier K 1989. Variability in soil data. In: Bouma J and AK Bregt (editors), *Land Qualities in Space and Time*. PUDOC, Wageningen, pp 89-98.
- Vogel AW 1994. Comparability of soil analytical data: determinations of cation exchange capacity, organic carbon, soil reaction, bulk density, and volume percentage of water at selected pF values by different methods. Work. Pap. 94/07, ISRIC, Wageningen, 37 p.
http://www.isric.org/isric/webdocs/Docs/ISRIC_Report_1994-07.pdf

2.3 Soil monolith preparation

ISRIC maintains the World Soil Museum, presently located on the Wageningen Campus. On display are some 80 monoliths (Figure 1), representing a selection of our collection of over 1000 monoliths covering all major soil types of the World (FAO-Unesco 1974; FAO 1988; IUSS Working Group WRB 2015). For each soil monolith we have sample data, a full profile description, soil chemical and physical data, and information on the landscape and land-use. Since 2016, this information is managed in WoSIS our central server database (see Section 3.2).

Procedures for taking and preserving soil monoliths are described in:

- Van Baren JHV and Bomer WCWA 1979. Procedures for the collection and preservation of soil profiles. Technical Paper 1, International Soil Museum, Wageningen, 30 p.
http://www.isric.org/isric/webdocs/docs/ISRIC_tp1_es.pdf
- Bomer WCWA and van Baren JHV 1985. Aspects of the exhibition of soil monoliths and relevant information (prov. ed.), International Soil Reference and Information Centre (ISRIC), Wageningen, 67 p. http://www.isric.org/isric/webdocs/docs/ISRIC_TechPap10.pdf



Figure 1. Guided tour through the ISRIC World Soil Museum.

All samples in the collection have unique barcodes for ease of reference and traceability (Figure 2). New procedures for the preservation of soil monoliths that use environmentally safe lacquers are being tested in the ISRIC workshop (Figure 3). Details will be provided in the upcoming 'Collection Management Plan for the World Soil Museum' and associated documentation (Mantel 2016, *pers comm.*).



Figure 2. Referencing of soil samples using barcodes.



Figure 3. Testing new water-borne impregnants in the ISRIC workshop.

3 Data management and processing

3.1 Data archiving

As a World Data Centre, we ensure the long-term preservation of our collection of country documentation (reports, maps and slides), soil specimens (monoliths, samples, thin sections, hand specimens), as well as geo-referenced databases (point, polygon, and grid). Many of these holdings may be consulted both on site and on-line.

A substantial section of our soil map collection was digitised in collaboration with JRC-EU in the framework of the EuDASM project (e.g. Selvarajdou *et al.* 2005). Subsequently, a wider range of scanned reports and HR maps has been made available through the ISRIC on-line library (see Batjes 2007). Digitisation of the collections is ongoing and new materials¹ are welcome!

Reports and maps are assigned unique identifiers (ISN) and registered in compliance with the Wageningen University & Research library management system (<http://www.isric.org/content/search-library-and-map-collection>). Since 2016, ISRIC can issue unique identifiers (DOI) to reports and databases that result from ISRIC projects; for this we have an agreement with DataCite, Netherlands.

We follow the certificates and standards of the ICSU World Data System. These are in accord with FAIR principles (Susanna-Assunta and Philippe 2016; Wilkinson *et al.* 2016). Accordingly, ISRIC World Data Centre for Soils (WDC-Soils) is listed as a trusted repository in the re3data.org registry (Figure 4).



Figure 4. ISRIC adheres to international standards for research data repositories.

¹ <http://www.isric.org/content/requests-soil-maps-and-reports>

Preferred and acceptable formats for generating and submitting data are in line with those recommended by WDS, DANS (2015), and OGC. As a general guideline, according to DANS, file formats best suited for long-term sustainability and accessibility should be: 'frequently used, have open specifications, and be independent of specific software, developers or vendors'. Different levels of support are provided for the various file formats depending on whether they are proprietary or open source; see list prepared by datacentrum.3tu.nl².

3.2 ISRIC soil information system (point)

In the 1990's the ISIS stand-alone database was specially developed to store data from the ISRIC Soil Reference collection, originally in dBase format. This collection characterises a selection of monoliths with morphological, analytical data that represent the main soil reference groups of the World (ISIS 2016; Kauffman *et al.* 1996; van de Ven and Tempel 1994).

As of 2015 the ISIS holdings are handled in WoSIS (see Section 3. 6), ISRIC's central server database (Ribeiro *et al.* 2015). Standardised datasets served from WoSIS, however, do not (yet) consider the whole suite of attributes considered in ISIS. The full complement of ISIS holdings, as served from WoSIS, may be consulted on-line at <http://isis.isric.org>. Further, the ISIS holdings can be consulted through the ISRIC virtual soil museum at: <http://wsm.isric.org>

3.3 SOTER world soil and terrain database (point, polygon)

SOTER aims to establish a World Soils and Terrain Database, at scale 1:5 M, containing digitised map units and their attribute data in standardised format. The programme was implemented in 1986 by FAO, UNEP and ISRIC, under the aegis of the IUSS, to be carried out in collaboration with a wide range of national soil institutes. ISRIC played a lead role in methodology development and programme implementation, and *de facto* standard setting (Oldeman and van Engelen 1993; Van Engelen 2011; van Engelen and Dijkshoorn 2013). SOTER databases provided the soil-geographical basis for large sections of the Harmonised World Soil Database (FAO/IIASA/ISRIC/ISSCAS/JRC 2012). As of 2015, all SOTER holdings have been incorporated into WoSIS (Ribeiro *et al.* 2015).

SOTER procedures are described in the following manual:

- van Engelen WWP and Dijkshoorn JA 2013. Global and National Soils and Terrain Digital Databases (SOTER) - Procedures manual (Ver. 2.0). ISRIC Report 2013/04, IUSS, ISRIC and FAO, Wageningen, 191 p. http://www.isric.org/sites/default/files/ISRIC_Report_2013_04.pdf

² http://datacentrum.3tu.nl/fileadmin/editor_upload/File_formats/Digital_Preservation_Support_levels.pdf

3.4 WISE world soil database (point, grid)

The WISE project, generally known as the 'World Inventory of Soil property Estimates' project, has developed homogenized sets of soil data, linked to a spatial data set, relevant for a wide range of environmental studies at global scale, such as agro-ecological zoning, assessments of crop production, soil vulnerability to pollution, soil carbon stocks and change, and soil gaseous emission potentials (Batjes 2016; Batjes and Bridges 1994; Batjes *et al.* 1997; Bouwman *et al.* 2002; Maire *et al.* 2015; Stoorvogel *et al.* 2016).

An important element of the WISE project has been to develop consistent procedures for filling gaps in measured soil (profile) data using taxotransfer rules (Batjes 2003; Batjes *et al.* 1997). These procedures have also been used to fill soil analytical gaps in SOTER, thus making such a database suited for modelling applications (Batjes *et al.* 2007). The resulting 'SOTWIS' databases also provided the soil attribute data for large sections of the Harmonised World Soil Database (FAO/IIASA/ISRIC/ISSCAS/JRC 2012). As of 2015, the point holdings from WISE have been incorporated into WoSIS (Ribeiro *et al.* 2015).

References to procedures and standards used for WISE may be found in:

- Batjes NH 2016. Harmonised soil property values for broad-scale modelling (WISE30sec) with estimates of global soil carbon stocks. *Geoderma* 269, 61-68. <http://dx.doi.org/10.1016/j.geoderma.2016.01.034>
- Batjes NH, Al-Adamat R, Bhattacharyya T, Bernoux M, Cerri CEP, Gicheru P, Kamoni P, Milne E, Pal DK and Rawajfih Z 2007. Preparation of consistent soil data sets for SOC modelling purposes: secondary SOTER data sets for four case study areas. *Agriculture, Ecosystems and Environment* 122, 26-34. <http://dx.doi.org/10.1016/j.agee.2007.01.005>
- Batjes NH, Fischer G, Nachtergaele FO, Stolbovoy VS and van Velthuizen HT 1997. *Soil data derived from WISE for use in global and regional AEZ studies (ver. 1.0)*. Interim Report IR-97-025, FAO/ IIASA/ ISRIC, Laxenburg, 27 p. <http://www.iiasa.ac.at/Admin/PUB/Documents/IR-97-025.pdf>

3.5 Africa soil profile database (point)

The Africa Soil Profiles Database (AfSP) contains soil profile records compiled from a wide range of sources (Leenaars 2013). The database was compiled in support of the Africa Soil Information System (AfsIS 2016) in conjunction with the GlobalSoilMap project. Soil attribute values in AfSP are standardised according to SOTER conventions and validated according to routine rules. As of 2015, the point holdings from AfSP have been incorporated into WoSIS (Ribeiro *et al.* 2015)

References to procedures and standards used for AfSP are provided in:

- Leenaars JGB 2013. Africa Soil Profiles Database – A compilation of georeferenced and standardised legacy soil profile data for Sub Saharan Africa (version 1.1). Report 2013/03, Africa Soil Information Service (AfsIS) and ISRIC - World Soil Information, Wageningen, 160 p. http://www.isric.org/sites/default/files/Report_2013_03.pdf
- Leenaars JGB, Kempen B, van Oostrum AJM and Batjes NH 2014. Africa Soil Profiles Database: a compilation of georeferenced and standardised legacy soil profile data for Sub-Saharan Africa In: Arrouays D, N McKenzie, J Hempel, AR de Forge and A McBratney, (editors), *GlobalSoilMap - Basis of the global spatial information system*. Taylor & Francis Group, Orléans pp 51-57. <http://tinyurl.com/zppw9mo>

3.6 World soil information service (point, grid, polygon)

ISRIC has developed a centralised and user-focused server database, known as ISRIC World Soil Information Service (WoSIS) that draws on contributions from many data providers. The aims are to:

1. Safeguard world soil data 'as is' (especially for soil legacy data).
2. Share soil data (point, polygon and grid) upon their standardisation and harmonisation.
3. Provide quality-assessed input for a growing range of environmental applications.

WoSIS, a PostgreSQL server database, includes the holdings from all our former stand-alone databases (see Sections 3.2, 3.3, 3.4 and 3.5). Any duplicate profiles have been removed in the process (Ribeiro *et al.* 2015).

Ultimately, the quality assessed and standardised resp. harmonised 'shared' data are made available to the international community through several web services and formats (Batjes *et al.* 2016; Ribeiro *et al.* 2015). An important aspect of WoSIS is the development of consistent procedures for describing disparate soil analytical method descriptions under a common (*de facto*) standard. This work is carried out in support of Pillar 5 (Harmonisation) of the Global Soil Partnership (FAO-GSP 2014b). The initial list of soil properties in WoSIS is based on the GlobalSoilMap (GlobalSoilMap 2013) specifications.

References to procedures and standards used for WoSIS are provided in:

- Ribeiro E, Batjes NH, Leenaars JGB, Van Oostrum AJM and Mendes de Jesus J 2015. Towards the standardization and harmonization of world soil data: Procedures Manual ISRIC World Soil Information Service (WoSIS version 2.0) Report 2015/03, ISRIC - World Soil Information, Wageningen, 110 p. http://www.isric.org/sites/default/files/isric_report_2015_03.pdf
- Batjes NH, Ribeiro E, Van Oostrum A, Leenaars J and Mendes de Jesus J 2016. WoSIS: Providing standardised soil profile data for the world. *Earth System Science Data Discussions*. <http://www.earth-syst-sci-data-discuss.net/essd-2016-34/>

Related procedures and standards:

- GlobalSoilMap 2013. *Specifications Version 1. GlobalSoilMap.net products (Release 2.1)*, 50 p. http://www.globalsoilmap.net/system/files/GlobalSoilMap_net_specifications_v2_0_edited_draft_Sept_2011_RAM_V12.pdf
- ISO 2016. ISO/TC 190 - Soil quality (standards catalogue), International Organization for Standardization http://www.iso.org/iso/iso_catalogue/catalogue_tc/catalogue_tc_browse.htm?commid=54328

3.7 SoilGrids products (grid)

SoilGrids™ predictions are generated at ISRIC — World Soil Information as a result of international collaboration. SoilGrids™, a system for automated soil mapping based on global soil profile and covariate data, produces a collection of updatable soil property and class maps of the world. It uses machine learning and statistics (Hengl et al. 2014; Hengl et al. 2016). Being automated, output can be generated at various resolutions (e.g. SoilGrids10km, SoilGrids1km, SoilGrids250m, and SoilGrids100m).

SoilGrids layers are available through a web portal with querying and download functionality³ (Figure 5). SoilGrids predictions can also be accessed and queried using the Soil Info⁴ app. In the future, this web application will also provide additional functionality such as an assessment of regional soil fertilizer requirements.

SoilGrids is based on Free and Open Source Software (Linux, PHP, Latex, R, GDAL, GRASS, SAGA GIS, PostgreSQL, Postages, Python, Google Earth, and similar).

SoilGrids™ predictions may be used to support the mapping activities of the Global Soil Partnership, mainly in data scarce regions (FAO-GSP 2014a; Montanarella and Vargas 2012; Omuto *et al.* 2012).

Detailed information on the procedures and standards used for SoilGrids™ are presented in:

- Hengl T, Mendes de Jesus J, MacMillan RA, Batjes NH, Heuvelink GBM, Ribeiro EC, Samuel-Rosa A, Kempen B, Leenaars JGB, Walsh MG and Gonzalez MR 2014. SoilGrids1km— global soil information based on automated mapping. *PLoS ONE* 9, e105992. <http://dx.doi.org/10.1371/journal.pone.0105992>
- Hengl T, Mendes de Jesus J, Heuvelink GBM, Ruiperez Gonzalez M, Kilibarda M, Blagotic A, Shangguan W, Wright MN, Geng X, Bauer-Marschallinger B, Guevara MA, Vargas R, MacMillan RA, Batjes NH, Leenaars JGB, Wheeler I, Mantel S and Kempen B 2016. SoilGrids250m: Global gridded soil information based on machine learning. *PLoS One*, preprint available at:

³ <https://www.soilgrids.org>

⁴ <http://soilinfo.isric.org>

http://gsif.isric.org/lib/exe/fetch.php?media=wiki:soilgrids250m_global_gridded_preprint.pdf

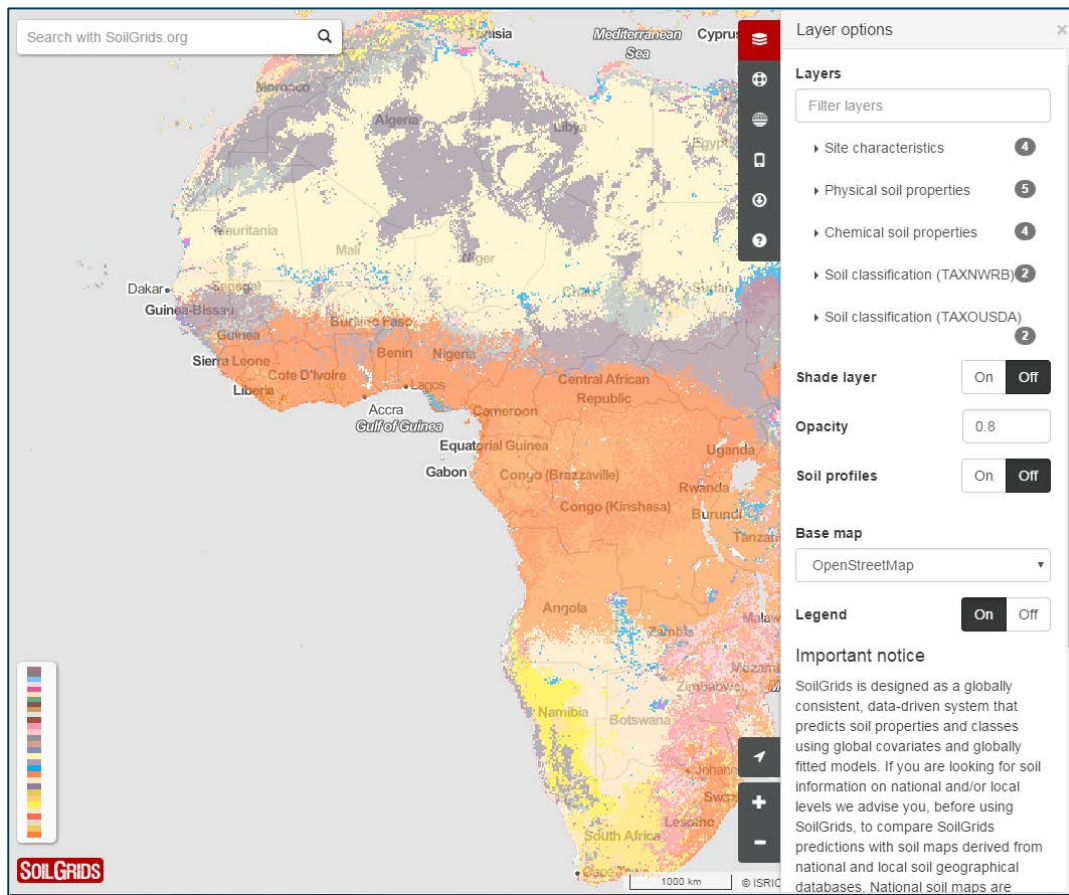


Figure 5. Screenshot of SoilGrids250m (<https://www.soilgrids.org>).

4 Serving data

4.1 Data and software policy

ISRIC's Data and Software Policy governs the use by any user of the ISRIC website and web services. Recognising the benefits and importance of contributing to the growing international efforts of open data sharing, ISRIC has adopted the same general data sharing principles as ICSU-WDS, GEO/GEOSS, GODAN and the INSPIRE directive .

- ISRIC data and software policy:
http://www.isric.org/sites/default/files/ISRIC_Data_Policy_2016jun21.pdf
- ICSU-WDS data sharing principles:
<https://www.icsu-wds.org/services/data-sharing-principles>

4.2 Metadata service

Our metadata are managed by a GeoNetwork 3.0 instance that implements the ISO 19115 standard, defining metadata sections, entities and elements. The GeoNetwork catalogue is divided into 2 sub sections: ISRIC Catalogue and ISRIC Library records. This is due to the fact that the WUR-Library is used to store maps and scanned content from ISRIC, while the ISRIC Catalogue contains the metadata of datasets and web services developed by ISRIC. Figure 6 gives an example of a GeoNetwork search for 'SOTER'.

GeoNetwork provides a Catalogue Web Service (CWS) which is an important part of a Spatial Data Infrastructure (SDI) and a requirement for the Global Earth Observations System of Systems (GEOSS⁵) and interoperability with ICSU-WDS⁶.

Resources:

- ISRIC Geonetwork: <http://meta.isric.org/geonetwork>
- ISRIC CWS: <http://meta.wurnet.nl/geonetwork/srv/eng/csw>

⁵ <http://www.geoportal.org/>

⁶ <https://www.icsu-wds.org/services/data-portal>

Figure 6. Example of a Geonetwork search (<http://meta.isric.org/geonetwork>).

4.3 Spatial data infrastructure

ISRIC's spatial data infrastructure (SDI) is based on open and free OGC standards. Since late 2016, it includes a GeoNode⁷ providing a better integration between different components of a SDI (search, description, display and download of data).

With Geonode, a user can search for data content and easily obtain information about a specific dataset (Figure 7 and 8). The download of data is done directly from a Geoserver instance that allows users to choose between multiple file formats (e.g. GeoTiff and shapefiles).

⁷ <http://geonode.org/>

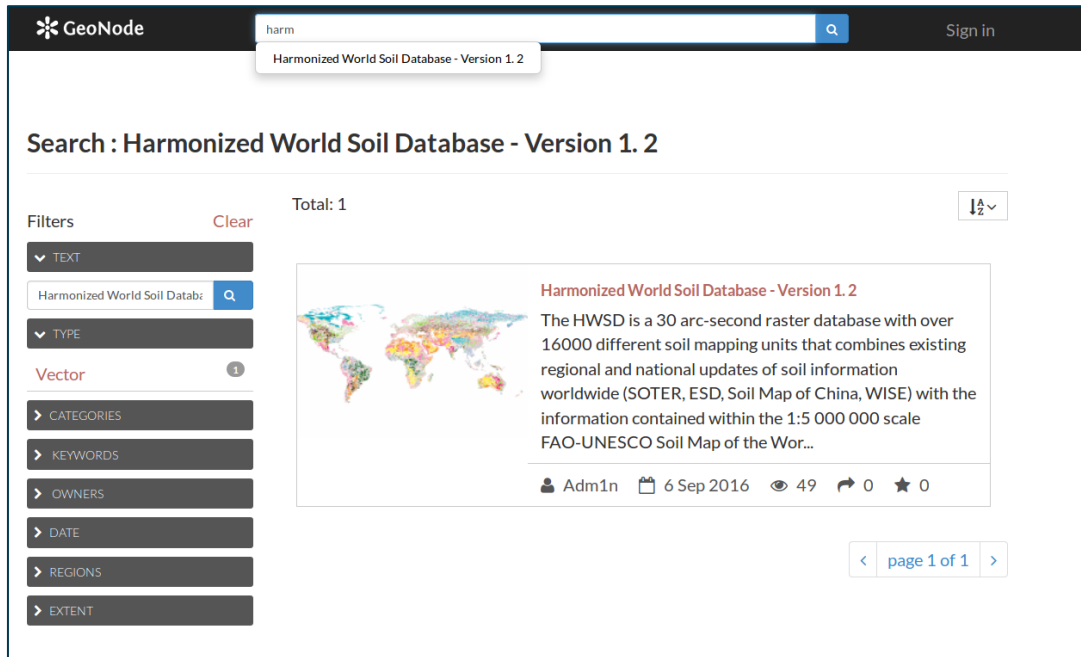


Figure 7. Example of a Geonode search (<http://geonode.isric.org>).

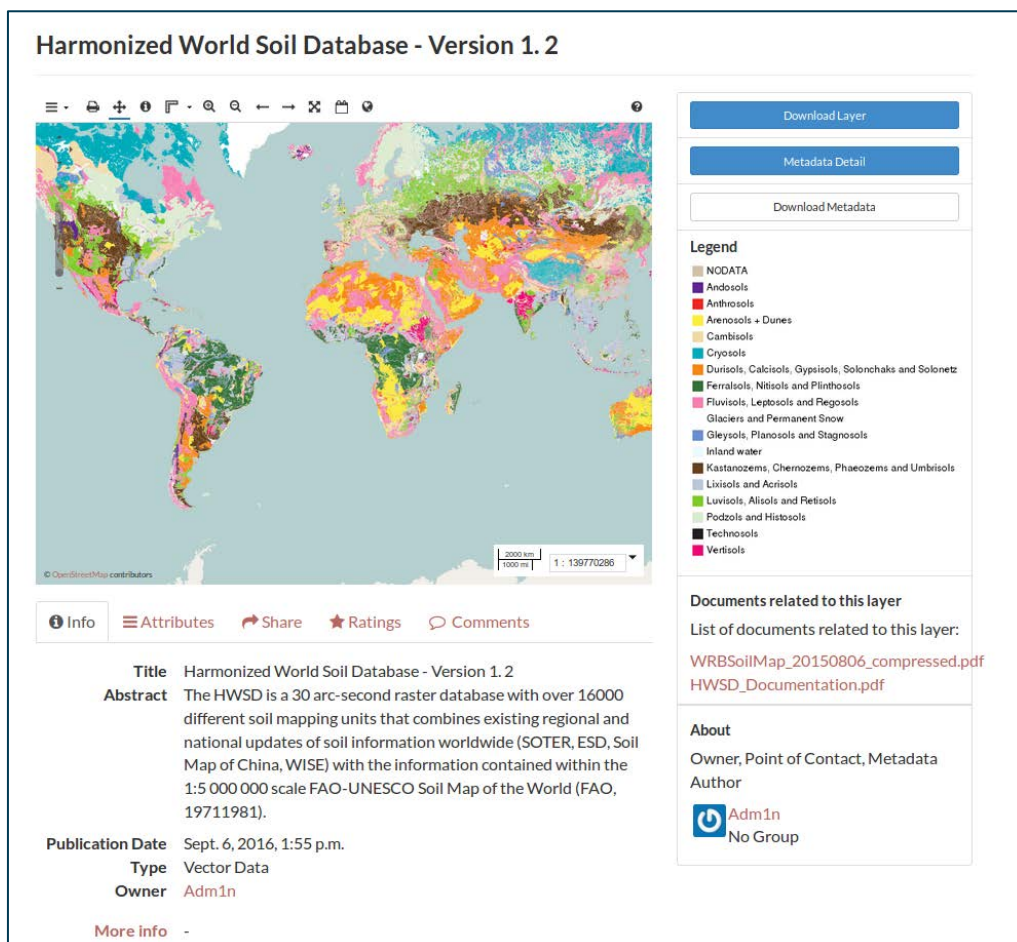


Figure 8. Geonode layer description and download (<http://geonode.isric.org>).

As part of our SDI (especially for SoilGrids™), point data are served using a REST (Representational State Transfer) interface (Figure 9). This interface is mainly used for web mobile development where a simple query using a URL will return formatted data that is easily understood by programming languages.

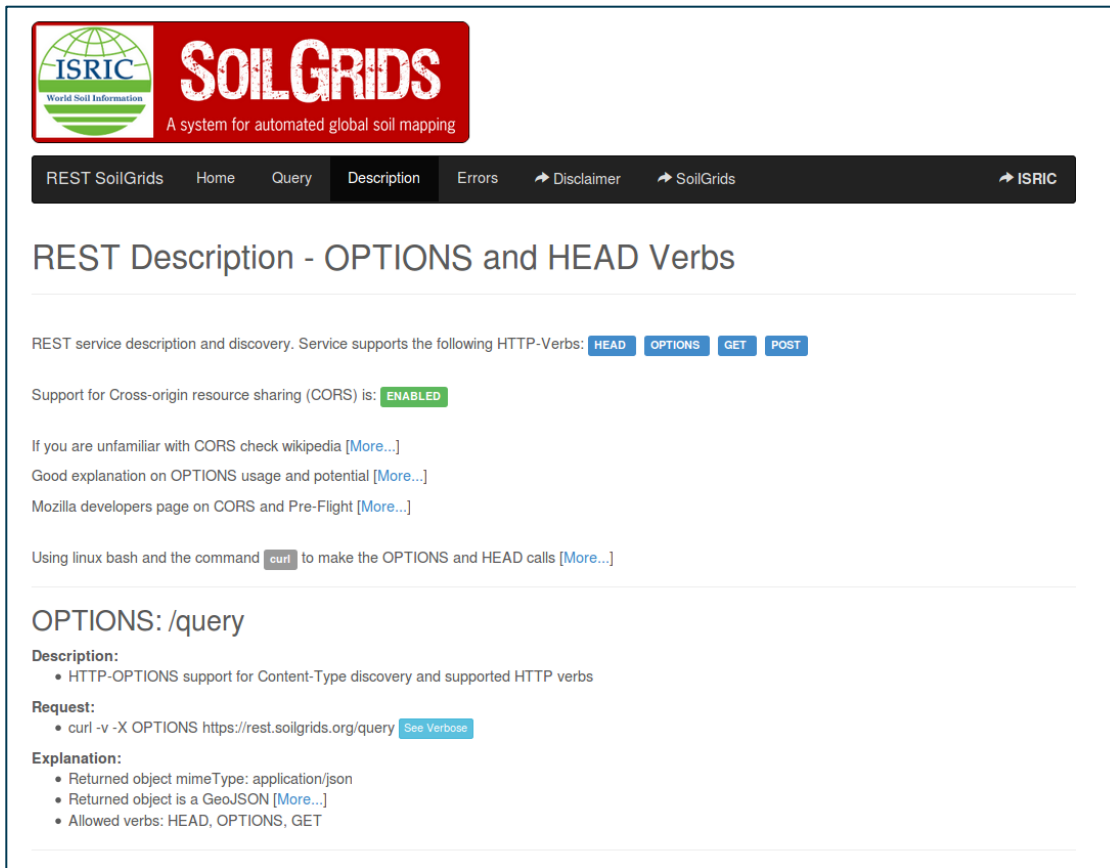


Figure 9. REST website (<http://rest.soilgrids.org>).

Point data provided by the REST can be visualized on the soilinfo app as illustrated in Figure 10.

Resources:

- <http://geonode.isric.org>
- <http://rest.soilgrids.org>

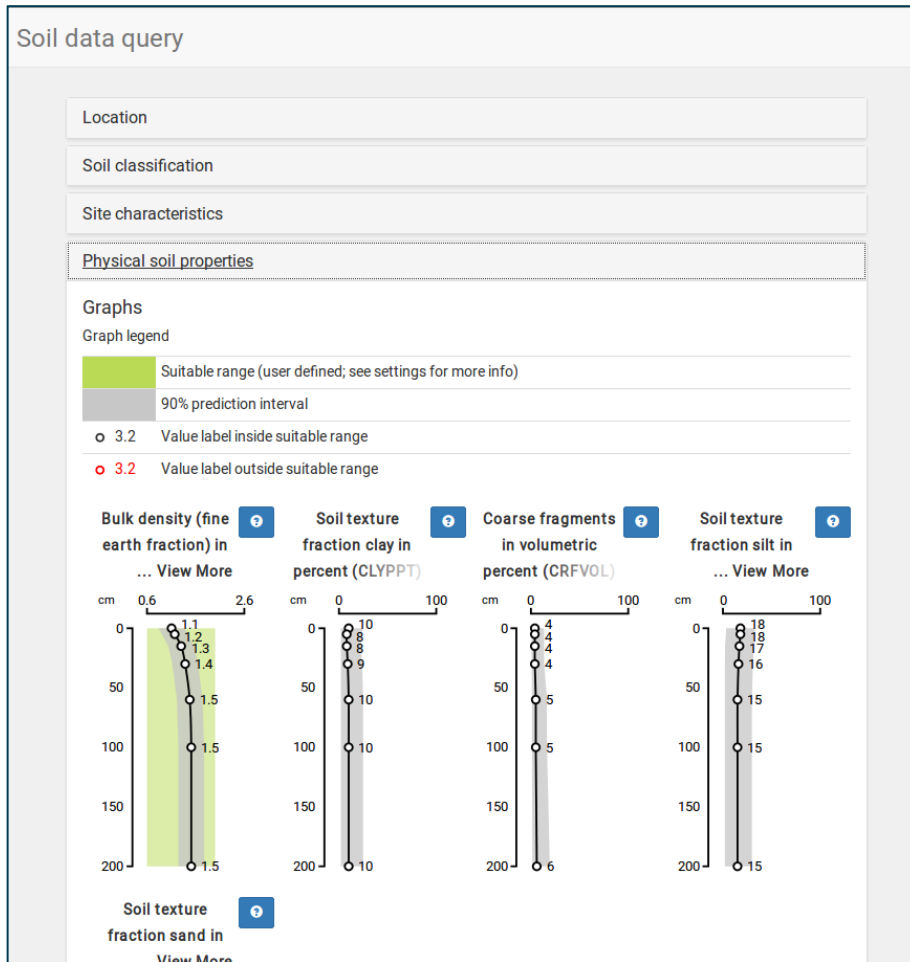


Figure 10. Example of data served through SoilInfo app (<http://rest.soilgrids.org>).

4.4 Towards data interoperability

ISRIC is actively contributing to various international activities aimed at ultimately achieving global interoperability of soil data. Such activities are/were undertaken in conjunction with our eSOTER, AfSIS, GlobalSoiMap, and WoSIS-related work and much progress has been made. However, concerted work is still needed to bring the various approaches to a common markup language for soils ('soilML') under a common standard (Wilson 2016). At present, there are several complementary efforts to the ISO and OGC work (e.g. GODAN 2016; GS Soil 2008; INSPIRE 2015):

- Wilson PL 2016. Global harmonisation and exchange of soil data, SciDataCon 2016: Advancing the Frontiers of Data in Research, Denver (11-13 September 2016), CO <http://www.scidatacon.org/2016/sessions/50/paper/174/>
- Ritchie A 2016. *OGC Soil Data Interoperability Experiment*, Open Geospatial Consortium, 74 p https://portal.opengeospatial.org/files/?artifact_id=69896
- ISO 2013. Soil quality — Digital exchange of soil-related data <https://www.iso.org/obp/ui/#iso:std:iso:28258:ed-1:v1:en>

- Pourabdollah A, Leibovici DG, Simms DM, Tempel P, Hallett SH and Jackson MJ 2012. Towards a standard for soil and terrain data exchange: SoTerML. *Computers and Geosciences* 45, 270-283. <http://dx.doi.org/10.1016/j.cageo.2011.11.026>

5 Measures of uncertainty

All ISRIC databases are submitted to rigorous, routine in-house checks prior to their distribution. Typically, measures for uncertainty or accuracy assessments are described in technical reports and/or manuscripts for external peer-review, in compliance with common scientific practice (e.g. Batjes 2016; Hengl *et al.* 2014; Hengl *et al.* 2015; Hengl *et al.* 2016; Heuvelink 2014). Nonetheless, our products are unlikely to be free of errors. Users may report potential 'bugs' in the data or software using various automated procedures, for example through a web-based, Git-repository hosting service⁸.

6 Concluding remarks

As indicated, the purpose of this technical report is to give an overview of main procedures and standards in use at ISRIC. As such, it should be seen as 'work in progress'. Newly emerging standards of relevance to ISRIC's mission and activities will be gradually incorporated in subsequent releases of this document. Often, these will be new *de facto* standards that evolve from long-term international collaboration.

⁸ <https://github.com/ISRICWorldSoil/SoilGrids250m/issues>

7 Acknowledgements

Thanks are due to my colleagues at ISRIC for their editorial comments, in particular Jorge Jesus de Mendes who rewrote Sections 4.2 and 4.3.

Appendix Acronyms and web links

AfSIS: Africa Soil Information Service, <http://africasoils.net/>

AfSP: Africa Soil Profile Database, <http://www.isric.org/content/africa-soil-profiles-database-afsp>

AGROVOC: Multilingual agricultural thesaurus, <http://aims.fao.org/vest-registry/vocabularies/agrovoc-multilingual-agricultural-thesaurus>

CC: Creative Commons (licences), <https://creativecommons.org/>

DANS: Data Archiving and Networked Services, https://dans.knaw.nl/en/deposit/information-about-depositing-data?set_language=en

DataCite: A leading global non-profit organisation that provides persistent identifiers (DOIs) for research data, <https://www.datacite.org/>

EUROVOC: EU's multilingual thesaurus, <http://eurovoc.europa.eu/>

FAO: Food and Agriculture Organization of the United Nations, www.fao.org

GeoNetwork: Open-source catalogue application to manage spatially referenced resources, <http://geonetwork-opensource.org/>

GEOSS: Global Earth Observation System of Systems (GEOSS), <http://www.geoportal.org/>

GitHub: web-based Git repository hosting service, <https://en.wikipedia.org/wiki/GitHub>

GODAN: Global Open Data for Agriculture & Nutrition, <http://www.godan.info/>

GSM: GlobalSoilMap, <http://www.globalsoilmap.net/>

GS Soil: <http://inspire.ec.europa.eu/SDICS/gs-soil>

GSP: Global Soil Partnership, <http://www.fao.org/global-soil-partnership/en/>

ICSU: International Council for Science, <http://www.icsu.org/>

INSPIRE: <http://inspire.ec.europa.eu/>

INSPIRE, code list register: <http://inspire.ec.europa.eu/codelist>

ISIS: ISRIC Soil Information Service, <http://isis.isric.org>

ISO standards catalogue (ISO/TC190 – Soil quality):
http://www.iso.org/iso/iso_catalogue/catalogue_tc/catalogue_tc_browse.htm?commid=54328

IUSS: International Union of Soil Sciences, <http://www.iuss.org/>

IUSS WG SIS: IUSS Working Group Soil Information Standards, <http://www.soilinformationstandards.org/>

IUSS WG WRB: IUSS Working Group WRB, http://www.iuss.org/index.php?article_id=516

JRC: Joint Research Centre – European Commission, <http://driver-project.eu/content/jrc-joint-research-centre-european-commission>

NRCS: Natural Resources Conservation Service (USA),

<https://www.nrcs.usda.gov/wps/portal/nrcs/main/national/technical/nra/nri/>

OdBL: Open Database License, <http://opendatacommons.org/licenses/odbl/>

OGC: Open GeoSpatial Consortium, <http://www.opengeospatial.org/>

OGC Standards and Supporting Documents: <http://www.opengeospatial.org/standards>

OSGeo: Open Source Geospatial Foundation, <http://www.osgeo.org>

Re3data.org: Registry of Research Data Repositories, <http://www.re3data.org/>

RDA: Research Data Alliance, <https://www.rd-alliance.org/>

SDI: Spatial Data Infrastructure, https://en.wikipedia.org/wiki/Spatial_data_infrastructure

SOLEX: SOil EXploration and Sampling for Science and Education, <http://www.isric.org/projects/soil-exploration-sampling-sciences-education>

SOTER: Soil and Terrain database, <http://www.isric.org/projects/soil-and-terrain-database-soter-programme>

WDC-Soils: World Data Centre for Soils, a regular member of ICSU-WDS, https://www.icsu-wds.org/community/membership/regular-members/@@member_view?fid=isric-wdc-soils

WDS: World Data System, an Interdisciplinary Body of the International Council for Science, <https://www.icsu-wds.org/>

WISE: World Inventory of Soil Emission Potentials, <http://www.isric.org/projects/world-inventory-soil-emission-potentials-wise>

WOSIS: World Soil Information Service, <http://www.isric.org/data/wosis>

** All URLs last accessed on 5 December 2016.*

References

- AfSIS 2016. Africa Soil Information System. <http://www.africasoils.net/>
- Arrouays D, Grundy MG, Hartemink AE, Hempel JW, Heuvelink GBM, Hong SY, Lagacherie P, Lelyk G, McBratney AB, McKenzie NJ, Mendonca-Santos MdL, Minasny B, Montanarella L, Odeh IOA, Sanchez PA, Thompson JA, Zhang G-L and Donald LS 2014. GlobalSoilMap: Toward a Fine-Resolution Global Grid of Soil Properties. *Advances in Agronomy* 125, 93-134.
- Baritz R, Erdogan H, Fujii K, Takata Y, Nocita M, Bussian B, Batjes NH, Hempel J, Wilson P and Vargas R 2014. *Harmonization of methods, measurements and indicators for the sustainable management and protection of soil resources (Providing mechanisms for the collation, analysis and exchange of consistent and comparable global soil data and information)*, Global Soil Partnership, FAO, 44 p. http://www.fao.org/fileadmin/user_upload/GSP/docs/ITPS_Pillars/annexV_pillar5.pdf
- Batjes NH 2003. *A taxotransfer rule-based approach for filling gaps in measured soil data in primary SOTER databases (GEFSOC Project)*. Report 2003/03, ISRIC - World Soil Information, Wageningen http://www.isric.org/isric/webdocs/docs/ISRIC_Report_2003_03.pdf, 49 p
- Batjes NH 2007. ISRIC - World Soil Information : soil maps and reports on-line. *Bulletin of the International Society of Soil Science* 110, 36-37.
- Batjes NH 2016. Harmonised soil property values for broad-scale modelling (WISE30sec) with estimates of global soil carbon stocks. *Geoderma* 269, 61-68.
- Batjes NH and Bridges EM 1994. Potential emissions of radiatively active gases from soil to atmosphere with special reference to methane: development of a global database (WISE). *Journal of Geophysical Research* 99(D8), 16479-16489.
- Batjes NH, Fischer G, Nachtergaele FO, Stolbovoy VS and van Velthuisen HT 1997. *Soil data derived from WISE for use in global and regional AEZ studies (ver. 1.0)*. Interim Report IR-97-025, FAO/ IIASA/ ISRIC, Laxenburg, 27 p. <http://www.iiasa.ac.at/Admin/PUB/Documents/IR-97-025.pdf>
- Batjes NH, Ribeiro E, van Oostrum A, Leenaars J and Jesus de Mendes J 2016. *Standardised soil profile data for the world (WoSIS, July 2016 snapshot)*, <http://dx.doi.org/10.727/isric-wdcsoils.2016003>. Supplement to: Batjes, N., Ribeiro, E., van Oostrum, A., Leenaars, J., Hengl, T., and Jesus de Mendes, J., 2016: WoSIS: Serving standardised soil profile data for the world, *Earth System Science Data Journal*, <http://www.earth-syst-sci-data-discuss.net/essd-2016-34/>
- Batjes NH, Al-Adamat R, Bhattacharyya T, Bernoux M, Cerri CEP, Gicheru P, Kamoni P, Milne E, Pal DK and Rawajfeh Z 2007. Preparation of consistent soil data sets for SOC modelling purposes: secondary SOTER data sets for four case study areas. *Agriculture, Ecosystems and Environment* 122, 26-34.
- Bouwman AF, Boumans LJM and Batjes NH 2002. Modeling global annual N₂O and NO emissions from fertilized fields. *Global Biogeochem. Cycles* 16, 1080.
- DANS 2015. *Preferred formats (ver. 3.0)*, Data Archiving and Networked Services (DANS), The Hague (NL), 18 p. [file:///C:/Users/batje001/Downloads/DANSpreferredformatsUK%20\(1\).pdf](file:///C:/Users/batje001/Downloads/DANSpreferredformatsUK%20(1).pdf)
- FAO-GSP 2014a. *Plan of action for Pillar Four of the Global Soil Partnership : Building an enduring and authoritative global system to monitor and forecast the condition of the Earth's soil resources* FAO Global Soil Partnership, Rome, 33 p. http://www.fao.org/fileadmin/user_upload/GSP/docs/plenary_assembly_II/pillar4.pdf
- FAO-GSP 2014b. *Global Soil Partnership : The five pillars of action*, FAO Global Soil Partnership. <http://www.fao.org/globalsoilpartnership/the-5-pillars-of-action/en/>
- FAO-Unesco 1974. *Soil Map of the World, 1:5 000000, Volume 1 - Legend*, United Nations Educational, Scientific, and Cultural Organization, Paris
- FAO 1988. *FAO-Unesco Soil Map of the World, Revised Legend, with corrections and updates (Reprint of World Soil Resources Report 60, FAO, Rome, 1988)*. World Soil Resources Report 60, FAO, Rome; reprinted with updates as Technical Paper 20 by ISRIC, Wageningen, 1997, 140 p

- FAO/IIASA/ISRIC/ISSCAS/JRC 2012. *Harmonized World Soil Database (version 1.2)*, Prepared by Nachtergaele FO, van Velthuizen H, Verelst L, Wiberg D, Batjes NH, Dijkshoorn JA, van Engelen VWP, Fischer G, Jones A, Montanarella L., Petri M, Prieler S, Teixeira E and Xuezheng Shi. Food and Agriculture Organization of the United Nations (FAO), International Institute for Applied Systems Analysis (IIASA), ISRIC - World Soil Information, Institute of Soil Science - Chinese Academy of Sciences (ISSCAS), Joint Research Centre of the European Commission (JRC), Laxenburg, Austria. http://www.iasa.ac.at/Research/LUC/External-World-soil-database/HWSD_Documentation.pdf
- GlobalSoilMap 2013. *Specifications Version 1 GlobalSoilMap.net products (Release 2.1)*, 50 p. http://www.globalsoilmap.net/system/files/GlobalSoilMap_net_specifications_v2_0_edited_draft_Sept_2011_RAM_V12.pdf12
- GODAN 2016. Soil Data Working Group <http://www.godan.info/working-groups/soil-data>
- GS Soil 2008. *Discover INSPIRE compliant harmonised soil data and services*. GS Soil 06/2009-05-2012, GS Soil Consortium, Paris-Lodon University Salzburg 60 p. http://www.bgr.bund.de/DE/Themen/Boden/Projekte/Informationsgrundlagen-abgeschlossen/GSSoil/Bod_GSSoil_Broschuere.pdf?_blob=publicationFile&v=2
- Hengl T, Mendes de Jesus J, MacMillan RA, Batjes NH, Heuvelink GBM, Ribeiro EC, Samuel-Rosa A, Kempen B, Leenaars JGB, Walsh MG and Gonzalez MR 2014. SoilGrids1km— global soil information based on automated mapping. *PLoS ONE* 9, e105992.
- Hengl T, Heuvelink GBM, Kempen B, Leenaars JGB, Walsh MG, Shepherd KD, Sila A, MacMillan RA, Mendes de Jesus J, Tamene L and Tondoh JE 2015. Mapping Soil Properties of Africa at 250 m Resolution: Random Forests Significantly Improve Current Predictions. *PLoS ONE* 10, e0125814.
- Hengl T, Mendes de Jesus J, Heuvelink GBM, Ruiperez Gonzalez M, Kilibarda M, Blagotic A, Shangguan W, Wright MN, Geng X, Bauer-Marschallinger B, Guevara MA, Vargas R, MacMillan RA, Batjes NH, Leenaars JGB, Wheeler I, Mantel S and Kempen B 2016. SoilGrids250m: Global gridded soil information based on machine learning. *PLoS One*, http://gsif.isric.org/lib/exe/fetch.php?media=wiki:soilgrids250m_global_gridded_preprint.pdf.
- Heuvelink GBM 2014. Uncertainty quantification of GlobalSoilMap products In: Arruays D, N McKenzie, J Hempel, ARd Forges and A McBratney (editors), *GlobalSoilMap. Basis of the Global Spatial Soil Information System*. Taylor & Francis Group, London, UK, pp 335-240.
- INSPIRE 2015. Data specifications - Infrastructure for spatial information in the European Community (INSPIRE), European Commission Joint Research Centre. <http://inspire.ec.europa.eu/index.cfm/pageid/2>
- ISIS 2016. ISRIC Soil Information System (ISIS), ISRIC - World Soil Information. <http://isis.isric.org/>
- IUSS Working Group WRB 2015. *World Reference Base for soil resources 2014 - International soil classification system for naming soils and creating legends for soil maps (update 2015)*. World Soil Resources Reports 106, Global Soil Partnership, International Union of Soil Sciences, and Food and Agriculture Organization of the United Nations, Rome, 182 p. <http://www.fao.org/3/a-i3794e.pdf>
- Kauffman JH, Mantel S and Spaargaren OC 1996. Soils of the humid and seasonally dry (sub)tropics: A correlation of reference soil data and their assessment for agriculture using the ISIS database. In: Kauffman JH (editor), *National Soil Reference Collections and Databases (NASREC)*. ISRIC, Wageningen, pp 1-41.
- Leenaars JGB 2013. *Africa Soil Profiles Database – A compilation of georeferenced and standardised legacy soil profile data for Sub Saharan Africa (version 1.1)*. Report 2013/03, Africa Soil Information Service (AfSIS) and ISRIC - World Soil Information, Wageningen, 160 p. http://www.isric.org/sites/default/files/Report_2013_03.pdf
- Maire V, Wright IJ, Prentice IC, Batjes NH, Bhaskar R, van Bodegom PM, Cornwell WK, Ellsworth D, Niinemets Ü, Ordóñez A, Reich PB and Santiago LS 2015. Global effects of soil and climate on leaf photosynthetic traits and rates. *Global Ecology and Biogeography* 24, 706-715.
- Montanarella L and Vargas R 2012. Global governance of soil resources as a necessary condition for sustainable development. *Current Opinion in Environmental Sustainability* 4, 559-564.
- Oldeman LR and van Engelen VWP 1993. A World Soils and Terrain Digital Database (SOTER) - An improved assessment of land resources. *Geoderma* 60, 309-335.
- Omuto C, Nachtergaele F and Vargas Rojas R 2012. *State of the Art Report on Global and Regional Soil Information: Where are we? Where to go?*, FAO, Italy, 69 p. <http://www.fao.org/docrep/017/i3161e/i3161e.pdf>
- Pleijssier K 1989. Variability in soil data. In: Bouma J and AK Bregt (editors), *Land Qualities in Space and Time*. PUDOC, Wageningen, pp 89-98.
- RDA-CODATA 2016. *Legal Interoperability of Research Data: Principles and Implementation Guidelines*. <https://doi.org/10.5281/zenodo.162241>

- Ribeiro E, Batjes NH, Leenaars JGB, Van Oostrum AJM and Mendes de Jesus J 2015. *Towards the standardization and harmonization of world soil data: Procedures Manual ISRIC World Soil Information Service (WoSIS version 2.0)* Report 2015/03, ISRIC - World Soil Information, Wageningen, 110 p.
http://www.isric.org/sites/default/files/isric_report_2015_03.pdf
- Ritchie A 2016. *OGC Soil Data Interoperability Experiment*, Open Geospatial Consortium, 74 p.
https://portal.opengeospatial.org/files/?artifact_id=69896
- Selvarajdou S-K, Montanarella L, Spaargaren O and Dent D 2005. *European Digital Archive of Soil Maps (EuDASM): Soil maps of Latin America and the Caribbean Islands*. EUR 21822 EN, Office for Official Publications of the European Communities, Luxembourg, 227 p.
http://eusoiils.jrc.it/esdb_archive/EuDASM/latinamerica/pdf/eur21821en.pdf
- Stoorvogel JJ, Bakkenes M, Temme AJAM, Batjes NH and ten Brink B 2016. S-World: a Global Soil Map for Environmental Modelling. *Land Degradation & Development*
- Susanna-Assunta S and Philippe R-S 2016. *Review: Interoperability standards*.
<https://dx.doi.org/10.6084/m9.figshare.4055496>
- van de Ven T and Tempel P 1994. *ISIS 4.0 - ISRIC Soil Information System: User Manual*. Technical Paper 15 (rev. ed.), International Soil Reference and Information Centre, Wageningen
- Van Engelen VWP 2011. Standardizing soil data (*e-SOTER* regional pilot platform as EU contribution to a Global Soil Information System). *International Innovation* June, 48-49.
- van Engelen VWP and Dijkshoorn JA 2013. *Global and National Soils and Terrain Digital Databases (SOTER) - Procedures manual (Ver. 2.0)*. ISRIC Report 2013/04, IUSS, ISRIC and FAO, Wageningen, 191 p.
http://www.isric.org/sites/default/files/ISRIC_Report_2013_04.pdf
- Vogel AW 1994. *Comparability of soil analytical data: determinations of cation exchange capacity, organic carbon, soil reaction, bulk density, and volume percentage of water at selected pF values by different methods*. Work. Pap. 94/07, ISRIC, Wageningen (Available at
http://www.isric.org/isric/webdocs/Docs/ISRIC_Report_1994-07.pdf; last accessed 12/2008), 37 p
- Wilkinson MD, Dumontier M, Aalbersberg IJ, Appleton G, Axton M, Baak A, Blomberg N, Boiten J-W, Santos LBdS, Bourne PE, Bouwman J, Brookes AJ, Clark T, Crosas M, Dillo I, Dumon O, Edmunds S, Evelo CT, Finkers R, Gonzalez-Beltran A, Gray AJG, Groth P, Goble C, Grethe JS, Heringa J, Hoen PACt, Hooft R, Kuhn T, Kok R, Kok J, Lusher SJ, Martone ME, Mons A, Packer AL, Persson B, Rocca-Serra P, Roos M, Schaik Rv, Sansone S-A, Schultes E, Sengstag T, Slater T, Strawn G, Swertz MA, Thompson M, Lei Jvd, Mulligen Ev, Velterop J, Waagmeester A, Wittenburg P, Wolstencroft K, Zhao J and Mons B 2016. The FAIR Guiding Principles for scientific data management and stewardship. *Scientific Data* 3
- Wilson PL 2016. Global harmonisation and exchange of soil data, *SciDataCon 2016: Advancing the Frontiers of Data in Research*, Denver (11-13 September 2016), CO
<http://www.scidatacon.org/2016/sessions/50/paper/174/>



ISRIC – World Soil Information has a mandate to serve the international community as custodian of global soil information and to increase awareness and understanding of soil in major global issues.

More information: www.isric.org

ISRIC – World Soil Information has a strategic association with Wageningen UR (University & Research centre)