

Overview of procedures and standards in use at ISRIC WDC-Soils (ver. 2022)

Niels H. Batjes

August 2022

All rights reserved. Reproduction and dissemination are permitted without any prior written approval, provided however that the source is fully acknowledged. ISRIC requests that a copy, or a bibliographical reference thereto, of any document, product, report or publication, incorporating any information obtained from the current publication is forwarded to:

Director, ISRIC - World Soil Information
Droevendaalsesteeg 3 (building 101)
6708 PB Wageningen
The Netherlands
E-mail: soils@isric.org

The designations employed and the presentation of material in this information product do not imply the expression of any opinion whatsoever on the part of ISRIC concerning the legal status of any country, territory, city or area or of its authorities, or concerning the delimitation of its frontiers or boundaries.

Despite the fact that this publication is created with utmost care, the author(s) and/or publisher(s) and/or ISRIC cannot be held liable for any damage caused by the use of this publication or any content therein in whatever form, whether or not caused by possible errors or faults nor for any consequences thereof.

Additional information on ISRIC can be accessed through <http://www.isric.org>.

Citation

Batjes, N.H., 2022. Procedures and standards in use at ISRIC WDC-Soils. Report 2022/01, ISRIC – World Soil Information, Wageningen (doi:[10.17027/isric-wdcsoils-202201](https://doi.org/10.17027/isric-wdcsoils-202201))

Contents

Preface	1
Summary	2
1. Introduction	2
2. Data collection	5
3. Laboratory analysis	5
3.1 Wet chemistry	5
3.2 Soil spectrometry	6
4. Soil collection management	6
4.2 World Soil Museum	7
4.2 Global Soil Museum Network	8
5. Data organisation and harmonisation	9
5.1 Data preservation	9
5.2 Database development	10
5.2.1 ISRIC soil information system (point)	11
5.2.2 SOTER world soil and terrain database (point, polygon)	11
5.2.3 WISE world soil database (point, grid)	12
5.2.4 Africa soil profile database (point)	12
5.2.5 World soil information service (point)	12
5.2.6 Soil property mapping (SoilGrids)	13
6. Data and information serving	14
6.1 ISRIC on-line library	14
6.2 Virtual Soil Museum	15
6.3 Soil data hub	16
6.4 SoilGrids/WoSIS web portal	17
6.5 Towards a global soil information system	19
7. Quality assurance and control	19
8. Data policies	20
9. Concluding remarks	20
Acknowledgements	21
Appendix 1 - Acronyms and web links	22

Appendix 2 – Index to websites on international soil standards	24
References	25

List of Figures

Figure 1. ISRIC's four workstreams and underpinning supporting services.	3
Figure 2. Main components of ISRIC's spatial data infrastructure.	4
Figure 3. Main building blocks of ISRIC's Community of Practice	4
Figure 4. Guided tour through the ISRIC World Soil Museum.	7
Figure 5. Referencing of soil samples using barcodes.	8
Figure 6. Testing new water-borne impregnants in the ISRIC workshop.	8
Figure 7. Announcement for the launch of the Global Soil Museum Network	9
Figure 8. ISRIC adheres to international standards for research data repositories.	10
Figure 9. Location of soil profiles provided from WoSIS via WFS (December 2021)	13
Figure 10. Screenshot of a SoilGrids250m map (https://www.soilgrids.org).	14
Figure 11. Screenshot of library holdings for Kenya	15
Figure 12. Screenshot of the entry page to the virtual World Soil Museum.	16
Figure 13. Example of products served through the ISRIC data hub.	17
Figure 14. Example of SoilGrids maps visualised using the SoilGrids/WoSIS web platform.	18
Figure 15. Example of WoSIS point data visualised using the SoilGrids/WoSIS web platform	18

Preface

ISRIC - World Soil Information has the mission to create and increase the awareness and understanding of the role of soils in major global issues. As an international institution we inform a wide audience about the multiple roles of soils in our daily lives; this requires scientific analysis of sound soil information. To be most useful, all data should be findable, accessible, interoperable, and reusable in compliance with so-called FAIR principles.

The purpose of this technical report is to give an overview of main procedures and standards in use at ISRIC – World Soil Information, a regular member of the International Science Council (ISC) World Data System. As a dynamic and innovative organisation, we will issue updated versions of this document when appropriate.

ISRIC is seeking collaboration with national institutes with a mission for soil resource inventories in order to further develop its world soil information services for the benefit of the international community and build its community of practice on soil data and information.

Ir Rik van den Bosch
Director, ISRIC — World Soil Information

Summary

This report serves to give an overview of main procedures and standards in use at ISRIC – World Soil Information, regular member of the International Science Council (ISC) World Data System (WDS). These cover the whole *data life cycle* from field sampling to serving quality-assessed soil data to the world community through a range of web services, examples of which are provided. Consistent workflows, procedures and *de facto* standards are used to screen (QA/QC) and standardise respectively harmonise the wide range of soil-related data that have been shared with us for consideration in our world-covering databases and soil mapping work. Ultimately, these protocols and processes are aimed at facilitating global data interoperability and citability in compliance with FAIR principles: the data should be ‘findable, accessible, interoperable, and reusable’. A recent development at ISRIC has been the implementation of a community of practice (CoP) on soil data and information; the workflows, procedures and standards described in this report may be considered as resources for the evolving community of practice.

1. Introduction

ISRIC – World Soil Information is a regular member of the International Science Council (ISC) World Data System (WDS). It has a mission to ‘serve the international community with information about the world’s soil resources to help addressing major global issues.’ This process involves all stages of the data life cycle from data sampling in the field and laboratory analyses to collation into quality-assessed databases followed by data standardisation/analysis/modelling and publication of the data. This requires adoption and (co-)development of internationally recognised standards focussing on the soil’s domain.

As indicated by RDA-CODATA (2016), the ‘ability of the research community to share, access, and reuse data, as well as to integrate data from diverse sources for research, education, and other purposes requires effective technical, syntactic, semantic, and legal interoperability rules and practices’. An important aspect here is that data should be ‘Findable, Accessible, Interoperable, and Reusable’ that is comply with FAIR principles (Wilkinson *et al.* 2016).

This document provides an overview of (main) procedures and standards in use at ISRIC (as of August 2022) as mainly developed/implemented within the workstream on ‘Global Soil Information and Standards’ and applied in all four workstreams (Figure 1). As an international institute dealing with world soil information, with partners, we are working towards the maintenance and development of new, internationally, recognised standards. For example, we are proactive in working groups of the International Union of Soil Science (IUSS), the Open Geospatial Consortium (OGC), GODAN (Global Open Data for Agriculture and Nutrition), and Global Soil Partnership (GSP).

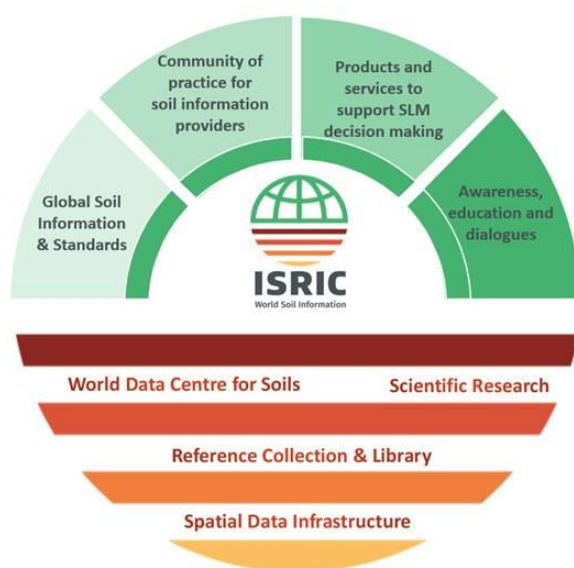


Figure 1. ISRIC's four workstreams and underpinning supporting services.

This report consists of nine Chapters, starting with an introduction (Chapter 1). Chapter two discusses standards/procedure relating to 'Data collection', involving procedures for field description, soil sampling and classification. Chapter 3 discusses laboratory analyses (wet chemistry and spectrometry-based). Procedures for taking and preparing soil monoliths and archiving these in the World Soil Museum are described in Chapter 4 under the broad title of 'Soil collection management'. Next, Chapter 5 relates to data preservation, organisation and harmonisation as well as main approaches to database development and soil mapping developed/implemented at ISRIC over the years (i.e., from traditional soil mapping to digital soil mapping). Chapter 6 gives an overview of how we serve our digital as well as digitised resources to the international community. All soil data are prone to error that may arise along the successive stages of the life cycle, from sampling in the field to generating soil maps using digital soil mapping; our quality assurance and control practices are summarised in Chapter 7. Chapter 8 provides an overview of data policies and protocols that we follow as CTS-certified, regular member of the ICS World Data System (WDS), including procedures aimed at ensuring data privacy and handling of personal data¹. Concluding remarks about further developments are made in Chapter 9. Appendix 1 provides a list of acronyms, while Appendix 2 provides web links to 'international standards' used in the soil domain.

ISRIC's spatial data infrastructure (SDI) is based on open software and standards, as schematised in Figure 2. Through it, we provide access to: (i) a growing range of global information products following **FAIR principles**, (ii) the **soil reference collection** and **World Soil Museum**, and (iii) tools and services developed to support sustainable land management decision making.

¹ <https://www.isric.org/privacy-and-personal-data>




Figure 2. Main components of ISRIC's spatial data infrastructure.

Procedures and standards referred to in this report, and related webpage on 'international soil standards', may be used as resources for ISRIC's evolving community of practice (CoP²) on 'soil data and information' (Figure 3).



Figure 3. Main building blocks of ISRIC's Community of Practice

² <https://www.isric.org/utilise/community-practice>

2. Data collection

From its inception, ISRIC (formerly International Soil Museum) has been supporting the initiative of the UN Food and Agricultural Organization (FAO) concerning international soil characterisation in relation to the development of the Soil Map of the World (FAO-Unesco 1974; FAO 1988), its successors the Harmonised World Soil Database (HWSD, FAO *et al.* 2012) as well as an interim update thereof (WISE30sec, Batjes 2016). An important building block for this mapping work has been the use of consistent procedures for describing and sampling soils in the field.

Main procedures for field description and soil classification in use at ISRIC are described in the ‘Guidelines for soil description’ (FAO 2006) and ‘World reference base for soil resources 2014 - International soil classification system for naming soils and creating legends for soil maps’ (IUSS Working Group WRB 2015).

A concise field guide considering all field characteristics needed for WRB classification has been included in IUSS Working Group WRB (2022).

Guidelines for fieldwork and sampling protocols, as prepared for the EU Soil4Africa project, are described in Huising *et al.* (2022); these build upon the protocols of the ‘LUCAS topsoil database’ (Ballabio *et al.* 2019).

In 2020, ISRIC released the Soil Description DevTool which provides all files needed to create an Open Data Kit (ODK) form. Once uploaded and deployed, the form can be used for full soil description and assessment according to the 2006 FAO Guidelines for Soil Description; see Ruiperez Gonzalez and Janssen (2022) for details.

Further, a selection of national standards in the field of soil sampling, description and classification is presented in Hoffmann *et al.* (2019), see also our [website](#).

Standard procedures for handling and preparation of soil samples for chemical and physical analyses, as developed in the framework of the Global Soil Partnership are described, in GSP-FAO (2019).

3. Laboratory analysis

3.1 Wet chemistry

Until closure of the ISRIC reference laboratory in 2001, the ‘Procedures for soil analysis (6th edition)’ (van Reeuwijk 2002) were used to analyse soil samples of the ISRIC soil reference collection. These procedures, as well as those of the USDA Kellogg Soil Survey Laboratory (Soil Survey Staff 2022), should be used when classifying soils according to IUSS Working Group WRB (2022).

Quality control was performed according to ‘Guidelines for quality management in soil and plant laboratories’ (van Reeuwijk 1998). Additional quality checks were made through round-robin tests ran by the ‘Wageningen Evaluating Programmes for Analytical Laboratories (WEPAL)’ (Dijk 2002). Van Leeuwen *et al.* (2021) demonstrated the importance of experimental measurement design and replicate measurements in the quantification of uncertainties in wet chemistry soil data.

Since 2010, soil samples collated in conjunction with the ISRIC soil exploration and sampling project (SOLEX) and newer fieldwork are sent to the National Soil Survey Center (NRCS), Lincoln NE, and analysed according to the ‘Kellogg Soil Survey Laboratory Methods Manual (Ver. 5.0)’ (Soil Survey Staff 2022).

According to earlier inter-laboratory comparisons, results of the ISRIC and USDA laboratories are considered to be similar for application at a broad scale (Pleijzier 1989; Vogel 1994). Presently, inter-laboratory comparisons involving a wide range of laboratories are being undertaken in the framework of GLOSOLAN (2020), as well as WEPAL (2019).

Free access to results of such comparative analyses is crucial for the desired, ultimate harmonisation of soil data collated from disparate sources (Baritz *et al.* 2014; Batjes *et al.* 2020). They are also crucial to underpin research that considers effects of measurement error in calibration and validation data to the prediction accuracy of pedotransfer functions (Cynthia van Leeuwen *et al.* 2022), digital soil mapping (Takoutsing *et al.* 2022; van der Westhuizen *et al.* 2022) and to explore the full potential of using diverse soil data (Todd-Brown *et al.* 2022).

3.2 Soil spectrometry

New soil samples collected by ISRIC to enhance the World Soil Reference collection are increasingly analysed using spectrometry. These analyses are done at the Kellogg’s Laboratory in the USA.

With our partners, we are working towards a global soil spectral library and estimation service (Benedetti and van Egmond 2021; Shepherd *et al.* 2022).

Ultimately, the ambition is to add spectrometry-derived soil property estimates to the World Soil Information Service (WoSIS) in order to complement legacy data derived from wet chemistry.

4. Soil collection management

At ISRIC activities relating to soil archiving and management of physical collections resort under the auspices of the World Soil Museum, for details see Mantel (2021). Our collection of legacy reports and maps is managed in the ISRIC soil reference library (see Section 6.1).

4.2 World Soil Museum

A collection of preserved soil profiles is a very useful visual aid in teaching soil science; it can be used also for demonstration purposes or comparative studies. A soil profile may be taken from the field preserved as a lacquer peel or as a monolith, which is subsequently prepared in the workshop so that its features are shown. Both forms are more realistic than colour photographs, drawings or paintings, although these have their value as illustrations in publications.

Since 1996, ISRIC maintains the World Soil Museum, presently located on the Wageningen Campus. On display are some 80 monoliths (Figure 4), representing a selection of our collection of over 1000 monoliths covering all major soil types of the World (FAO-Unesco 1974; FAO 1988; IUSS Working Group WRB 2015). For each soil monolith we have sample data, a full profile description, soil chemical and physical data, and information on the landscape and land-use. Since 2016, this information is managed in WoSIS our central server database.

Procedures for taking and preserving soil monoliths and preparing a soil exhibition as first described by ISM (Van Baren and Bomer 1979; Bomer and van Baren 1985) have evolved over the years. Current procedures for collection management (for physical specimens) are in line with **SPECTRUM** requirements, see Mantel (2021).



Figure 4. Guided tour through the ISRIC World Soil Museum.

All samples in the collection have unique barcodes for ease of reference and traceability (Figure 5). New procedures for the preservation of soil monoliths that use environmentally safe impregnants are being tested in the ISRIC workshop (Figure 6). Details are provided in the 'Collection Management Policy' for the World Soil Museum (Mantel 2021).



Figure 5. Referencing of soil samples using barcodes.



Figure 6. Testing new water-borne impregnants in the ISRIC workshop.

4.2 Global Soil Museum Network

An important development has been the establishment of the [Global Soil Museum Network](#) in 2021 (Figure 7). The network promotes a wider understanding of soil by providing a supportive and collaborative space for organizations that exhibit and teach about soils. It also provides a framework for sharing best practices around soil education, sharing tools and methods for physical and online exhibitions, and collaborating on joint (digital) collections.

A first version of the mandate and structure of the Global Soil Museum Network can be found [here](#). A review of the world's soil museums and exhibitions has recently been published (Richer-de-Forges *et al.* 2020).



Figure 7. Announcement for the launch of the Global Soil Museum Network

5. Data organisation and harmonisation

5.1 Data preservation

As a World Data Centre, since 1989, we ensure the long-term preservation of our collection of country documentation (reports, maps and slides), soil specimens (monoliths, samples, thin sections, hand specimens), as well as geo-referenced databases (point, polygon, and grid). Many of these holdings may be consulted both on site and on-line.

A substantial section of our soil map collection was digitised in collaboration with JRC-EU in the framework of the EuDASM project (e.g. Selvarajdou *et al.* 2005). Subsequently, a wider range of scanned reports and HR maps has been made available through the ISRIC on-line library (see Batjes 2007). Digitisation of the collections is ongoing and new materials³ are welcome!

Reports and maps are assigned unique identifiers (ISN) and registered in compliance with the Wageningen University & Research library management system (<http://www.isric.org/explore/library>).

³ <http://www.isric.org/explore/share>

As a trusted repository, ISRIC can issue its own unique identifiers (DOI) to reports and databases that result from internal and external projects; for this we have an agreement with DataCite, the Netherlands⁴.



Figure 8. ISRIC adheres to international standards for research data repositories.

We follow the certificates and standards of the International Science Council (ISC) World Data System (WDS). These are in accord with FAIR principles (Susanna-Assunta and Philippe 2016; Wilkinson *et al.* 2016), and include certification against the CoreTrustSeal trustworthy data repository requirements (<https://www.coretrustseal.org/>). Accordingly, ISRIC, as the World Data Centre for Soils (WDC-Soils), is listed as a trusted repository in the re3data.org registry (Figure 8).

Preferred and acceptable formats for generating and submitting data are in line with those recommended by WDS, DANS (2015), and OGC. As a general guideline, according to DANS, file formats best suited for long-term sustainability and accessibility should be: ‘frequently used, have open specifications, and be independent of specific software, developers or vendors.’ Different levels of support are provided for the various file formats depending on whether they are proprietary or open source.

A revised list of preferred file formats for the WDC-Soils is being elaborated to better accommodate persistent open standard (OGC) formats recommended in the soil’s domain.

5.2 Database development

This section enumerates the various ways in which soil data are handled and analysed at ISRIC since the early 1990’s. Increasingly elaborate data management/mapping systems have been developed

⁴ <https://mds.datacite.org/>

that take into consideration methodological and technical developments (e.g., ITC, DSM, cloud services) over time . Most of these efforts were/are carried out in collaboration with our [partners](#).

5.2.1 ISRIC soil information system (point)

In the 1990's the ISIS stand-alone database was specially developed to store data from the ISRIC Soil Reference collection, originally in dBase format (van de Ven and Tempel 1994; Kauffman *et al.* 1996; ISIS 2015). This collection characterises a selection of monoliths with morphological, analytical data that represent the main soil reference groups of the World.

As of 2016 the ISIS holdings are handled in WoSIS, ISRIC's central server database (Ribeiro *et al.* 2020). Standardised, quality-assessed datasets served from WoSIS, however, do not consider the whole suite of attributes considered in ISIS itself, but only a subset commonly required for global modelling (Batjes *et al.* 2019; Laura Poggio *et al.* 2021).

The full complement of ISIS holdings can be consulted on-line at <http://isis.isric.org>. Further, the ISIS holdings can be consulted through the ISRIC virtual soil museum at: <http://wsm.isric.org>.

5.2.2 SOTER world soil and terrain database (point, polygon)

SOTER aimed to establish a World Soils and Terrain Database, at scale 1:5 M, containing digitised map units and their attribute data in standardised format. The programme was implemented in 1986 by FAO, UNEP and ISRIC, under the aegis of the IUSS, to be carried out in collaboration with a wide range of national soil institutes. ISRIC played a lead role in methodology development and programme implementation, and *de facto* standard setting (Oldeman and van Engelen 1993; Van Engelen 2011; van Engelen and Dijkshoorn 2013).

Global coverage in SOTER was never achieved, for various reasons (Nachtergaele 1999; Nachtergaele and Oldeman 2002; Sanchez *et al.* 2009), but a range of databases at continental, regional and national scale were developed (see [here](#)). These databases provided the soil-geographical basis for large sections of the Harmonised World Soil Database (FAO *et al.* 2012).

In 2015, all point (profile) data from SOTER were incorporated in WoSIS (Ribeiro *et al.* 2018). The full SOTER databases themselves, including the GIS files and attribute files in MS Access® format, are available through ISRIC's Soil Data Hub (<https://data.isric.org>).

The SOTER data model, an empty (attribute) database that can be used to build a SOTER (Soil and Terrain) database for any given region, is available at <https://www.isric.org/soter-data-model>. The most recent version (v3) was created in the framework of the EU SOTER Danube project (Batjes and Ribeiro 2019).

Typically, SOTER databases are compiled in collaboration with national partners as these hold the rights to the necessary soil data. Main steps required to create the geographical and spatial components of a SOTER database have been summarised in a small report (Batjes 2022).

5.2.3 WISE world soil database (point, grid)

The WISE project, generally known as the ‘World Inventory of Soil property Estimates’ project, has developed homogenized sets of soil data, linked to a spatial data set, relevant for a wide range of environmental studies at global scale, such as agro-ecological zoning, assessments of crop production, soil vulnerability to pollution, soil carbon stocks and change, and soil gaseous emission potentials (Batjes and Bridges 1994; Batjes *et al.* 1997; Bouwman *et al.* 2002; Maire *et al.* 2015; Batjes 2016; Stoorvogel *et al.* 2017).

An important element of the WISE project has been to develop consistent procedures for filling gaps in measured soil (profile) data using taxotransfer rules (Batjes *et al.* 1997; Batjes 2003). These procedures have been used to fill soil analytical gaps in primary SOTER databases, thus making these suited for modelling applications (Batjes *et al.* 2007). The resulting ‘SOTWIS’ databases provided the soil attribute data for large sections of the Harmonised World Soil Database (FAO *et al.* 2012). An updated version of the taxotransfer rules was applied to develop the WISE30sec database (Batjes 2016).

WISE-related activities have been terminated in 2016, see [here](#) for an overview of WISE-related datasets. ISRIC’s current focus is on generating soil property maps derived from digital soil mapping (Hengl *et al.* 2014; L. Poggio *et al.* 2021).

All point holdings from WISE were incorporated in WoSIS in 2015 (Ribeiro *et al.* 2018).

5.2.4 Africa soil profile database (point)

The Africa Soil Profiles Database (AfSP) is a compilation of soil profile records from a wide range of sources (Leenaars, van Oostrum, *et al.* 2014). The database itself was compiled in support of the Africa Soil Information System (AfSIS 2016) in conjunction with the GlobalSoilMap project. Soil attribute values in AfSP are standardised according to SOTER conventions and evaluated according to routine rules. As of 2015, all point holdings from AfSP have been incorporated into WoSIS (Ribeiro *et al.* 2018), and the AfSP itself is no longer maintained.

5.2.5 World soil information service (point)

From 2015 ISRIC has been developing a centralised and user-focused server PostgreSQL-database, known as ISRIC World Soil Information Service (WoSIS), that draws on contributions from many data providers. The aims are to:

1. Safeguard world soil data 'as is' (especially for soil legacy data).
2. Share soil profile data upon their standardisation and harmonisation.
3. Provide quality-assessed input for a growing range of environmental applications.

WoSIS includes the holdings from all our former stand-alone databases (i.e., ISIS, WoSIS, AfSP and SOTER). Any duplicate profiles have been removed/flagged in the process, see Ribeiro *et al.* (2018). Subsequently, these holdings have been augmented with contributions from a wide range of [international partners](#).

Ultimately, the quality assessed and standardised respectively harmonised 'shared' data are made available to the international community through several web services and in various formats (Ribeiro *et al.* 2018; Batjes *et al.* 2020). An important aspect of WoSIS is the development of consistent procedures for describing disparate soil analytical method descriptions under a common (*de facto*) standard using 'operational definitions' in which analytical methods are grouped according to their main characteristics. This work is partly carried out in support of Pillar 5 (Harmonisation) of the Global Soil Partnership (FAO-GSP 2014a).

The initial list of soil properties served from WoSIS was based on the GlobalSoilMap (2015) specifications, but has since been expanded to include a wider range of soil properties (Batjes *et al.* 2020), see [here](#) for a short overview. At present, we serve standardised soil data (over 200,000 points) for large parts of the world (Figure 9).

Related procedures and standards include 'ISO 2016. ISO/TC 190 - Soil quality (standards catalogue)', and 'ISO 28253:2013 Soil quality -Digital exchange of soil-related data', which considers ISO 19156 observations and measurements (OM) for use in soil science (see also Cox and David 2011; OGC 2013).

Additional information can be found at [FAQ – WoSIS](#).

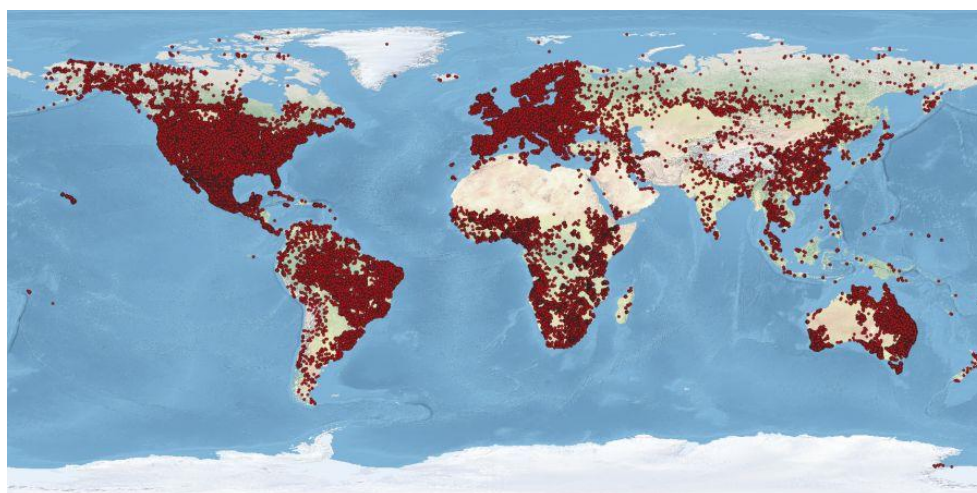


Figure 9. Location of soil profiles provided from WoSIS via WFS (December 2021)

5.2.6 Soil property mapping (SoilGrids)

SoilGrids™ predictions (Figure 10) are generated at ISRIC as a result of international collaboration. SoilGrids™, a system for automated soil mapping based on global soil profile and covariate data, produces a collection of updatable soil property and class maps of the world. It uses machine

learning and statistics (L. Poggio *et al.* 2021). Currently, products are generated at three resolutions (i.e., [SoilGrids5000m](#), [SoilGrids1000m](#), [SoilGrids250m](#)) to accommodate a diverse user community. For example, SoilGrids™ predictions can be used to support mapping activities of the Global Soil Partnership, in data scarce regions (Montanarella and Vargas 2012; Omuto *et al.* 2012; FAO-GSP 2014b; L. Poggio *et al.* 2021).

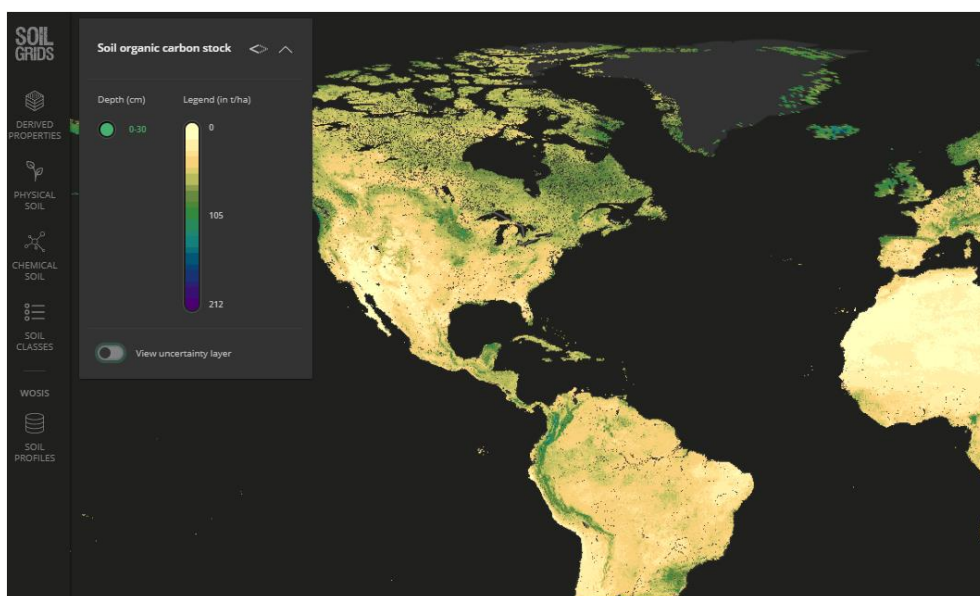


Figure 10. Screenshot of a SoilGrids250m map (<https://www.soilgrids.org>).

SoilGrids is based on Free and Open Source Software (Linux, PHP, Latex, R, GDAL, GRASS, SAGA GIS, PostgreSQL, Postages, Python and similar). A description of the computational infrastructure for SoilGrids is provided in de Sousa *et al.* (2020). Additional information can be found at [FAQ – SoilGrids](#).

6. Data and information serving

6.1 ISRIC on-line library

Our reference collection of (scanned) maps and reports is accessible through the ISRIC Soil Reference library (<http://www.isric.org/explore/library>), see Figure 11. This facility is hosted by the Wageningen UR-Library based on a service level agreement.

ISRIC Library and map collection > Search result

Search

Your marked list

Browse by region ▼

publication year

2017 (3)

2016 (2)

2015 (5)

2014 (5)

2013 (3)

[more filters](#)

publication type

Book/Report (1185)

Map (650)

Website (2)

Article (1)

PhD thesis (1)

author

Directorate of Overseas Surveys., (111)

Touber, L. (62)

Muchena, F.N. (46)

(et al.), (34)

[more filters](#)

Q kenya Search ?

Records 1 - 20 / 1839 alert export marked list ? help

Check title to add to marked list Sort by Relevance ▼

☐ **Seminar on the uses of Soil Survey and Classification in Planning and Implementing. Agricultural Development in the Tropics. Icrisat - Hyderabad, India, January 18-23 1976. Soil Survey Interpretation for Technology Transfer Opportunities and Caveats [Monograph]** [more info...](#)
 Nyandat, N.N. \ 1976
 1) The Use of the Soil Survey Data to Test the Wide Applicability of the Experimental Results of the Kenya Research Station. Kenya Soil Survey Project, Miscellaneous Soil Paper no. M-8. 2) Use of Soil Survey Data in Data in Land Use Plannig. Soi ...

☐ **Agro-Climatic Zones Map of Kenya (draft). North Sheet. [Map]** [more info...](#)
 Braun, H.M.H. \ 1980
 Series sheet of map of Kenya

☐ **Agro-Climatic Zones Map of Kenya (draft). South Sheet. [Map]** [more info...](#)
 Braun, H.M.H. \ 1980
 Series sheet of map of Kenya

☐ **Rainfall Probability and Drought Intensity in South - Western Kenya (Reconnaissance) [Map]** [more info...](#)
 Mourik, D. van \ 1974
 Training project in Pedology, Kisii, Kenya

☐ **A Reconnaissance of the Physiography of South - Western Kenya [Map]** [more info...](#)
 Wielemaker, W.G. \ 1974
 Training project in Pedology, Kisii, Kenya

☐ **Contour Map of Kisii and South - Nyanza Districts. [Map]** [more info...](#)

Figure 11. Screenshot of library holdings for Kenya

6.2 Virtual Soil Museum

The ISRIC World Soil Museum can also be visited [online](#) (Figure 12). Through the [WSM web-platform](#) our collection of reference soil profiles from around the world can be visited virtually, with their associated properties queryable through a central station as well as tablets.

The collection, including the objects in the collection storage – normally off limits to visitors – can also be visited online. As the collection is expanded, the scope of the virtual tour will be gradually extended.

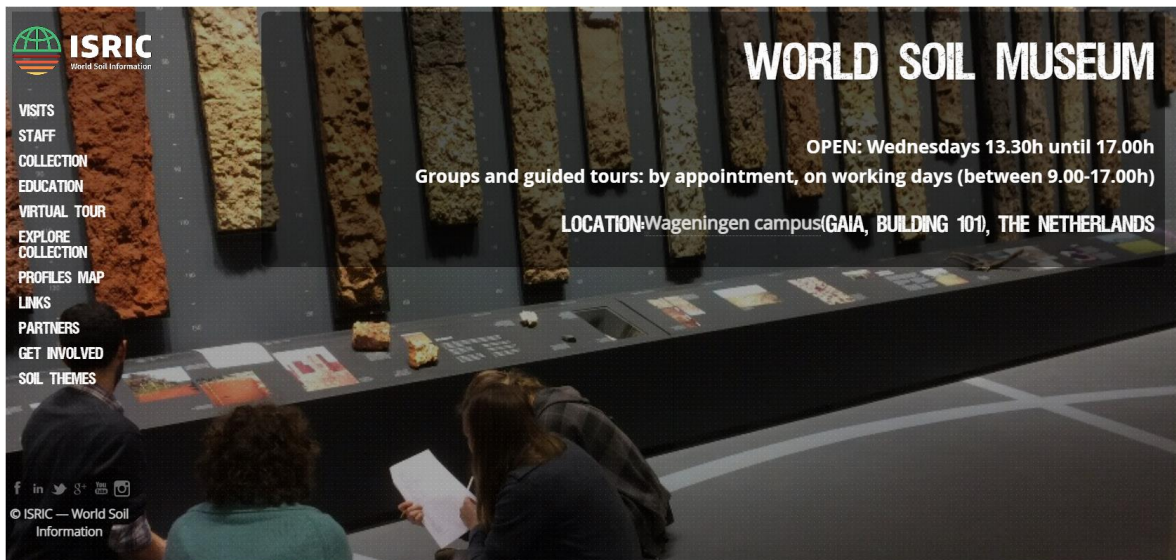


Figure 12. Screenshot of the entry page to the virtual World Soil Museum.

6.3 Soil data hub

Metadata for geo-referenced datasets hosted at ISRIC are managed by a GeoNetwork 3.10.10 instance that implements the ISO 19115 standard, defining metadata sections, entities and elements (Figure 13; <http://data.isric.org/>). The system is commonly referred to as 'ISRIC soil data hub'.

With GeoNetwork, a user can search for data content and easily obtain information about a specific dataset. The download of data is done directly from this system and allows users to choose between multiple file formats (e.g., GeoTIFF and shapefiles) using various procedures .



Figure 13. Example of products served through the ISRIC data hub.

GeoNetwork provides a Catalogue Web Service (CWS), which is an important part of our Spatial Data Infrastructure (SDI), and a requirement for interoperability with, for example, the Global Earth Observations System of Systems (GEOSS⁵) and ICSU-WDS⁶.

6.4 SoilGrids/WoSIS web portal

The SoilGrids/WoSIS **web platform** allows to visualise, query and download of world soil data. It accesses data from **SoilGrids 250m** (Figure 14) and the underpinning soil profile data as derived from **WoSIS** (Figure 15).

⁵ <http://www.geoportal.org/>

⁶ <https://www.icsu-wds.org/services/data-portal>

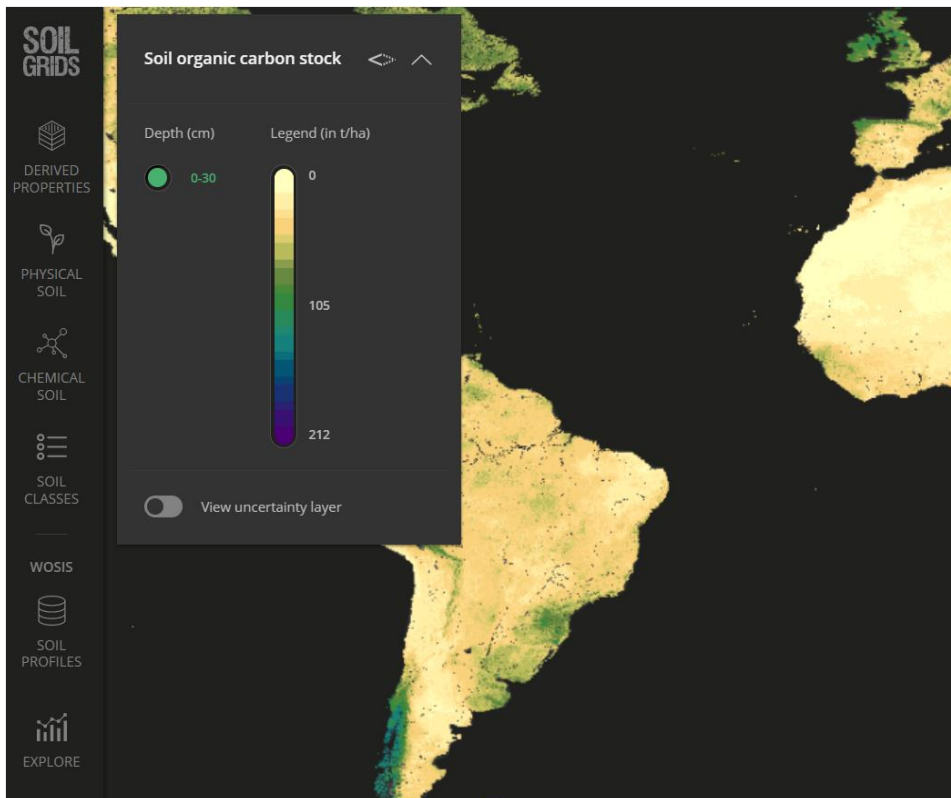


Figure 14. Example of SoilGrids maps visualised using the SoilGrids/WoSIS web platform.

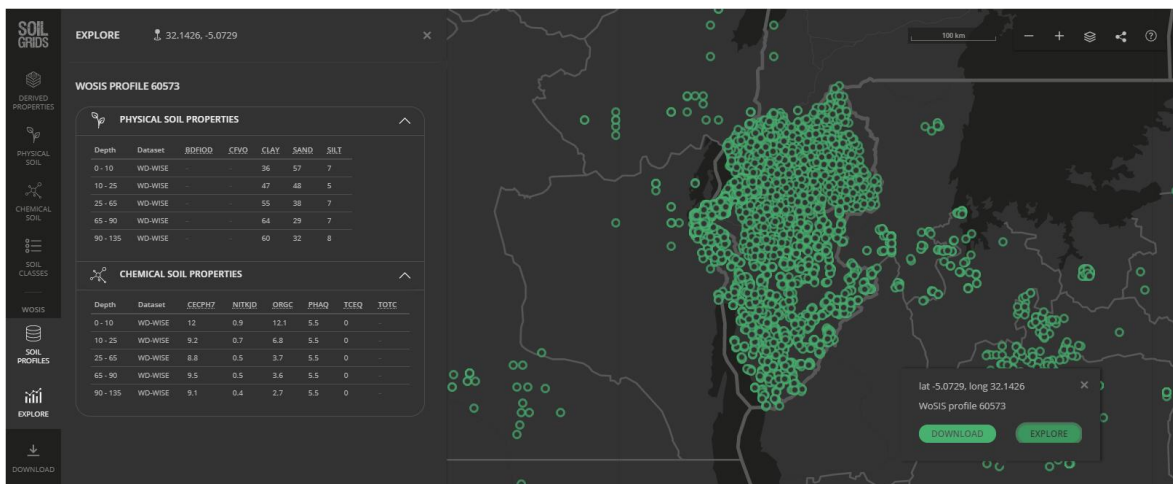


Figure 15. Example of WoSIS point data visualised using the SoilGrids/WoSIS web platform

The latest SoilGrids release can also be accessed through the following services:

- [WMS](#): access for visualisation and data overview
- [WCS](#): best way to obtain a subset of a map and use SoilGrids as input to other modelling pipelines.
- [WebDAV](#): download the complete global map(s) in VRT format. Each map has three elements:

- a master VRT file;
- an OVR file with overviews for faster visualisation;
- a folder with the GeoTIFF tiles.

Further, SoilGrids predictions are available on Google Earth Engine as community contributed datasets. See [here](#) for more details.

6.5 Towards a global soil information system

ISRIC is actively contributing to various international activities aimed at ultimately achieving global interoperability of soil data. For example, in conjunction with our eSOTER, AfsIS, GlobalSoiMap and WoSIS-related work (Ritchie 2016), and much progress has been made. However, concerted work is still needed to bring the various approaches to a common mark-up language for soils ('soilML') (e.g. GS Soil 2008; INSPIRE 2015; GODAN 2016; Wilson 2016).

In its capacity of Soil Data Facility for the GSP, from 2016 to 2021, ISRIC contributed to the development of GLOSIS (Global Soil Information System). In particular, it presented a number of implementing units and enumerated some of the technologies on which GLOSIS may depend (de Sousa *et al.* 2021); the broad aim is to have an implementation that is lightweight, cheap and easy to deploy by data holders, while at the same time relieving data providers from technical details.

Much of our work on data-interoperability is being continued within the framework of international projects, such as EJP Soil (European *et al.* 2020; de Sousa *et al.* 2021; Van Egmond *et al.* 2021).

7. Quality assurance and control

All ISRIC products are submitted to rigorous, routine in-house checks prior to their distribution; nonetheless, they are unlikely to be free of errors (see [FAQ WoSIS](#), [FAQ SoilGrids](#)). Users may report potential 'bugs' and suggest improvements in the data or software using various automated procedures, for example through a Git-repository hosting service⁷ and several Google groups⁸.

Typically, measures for uncertainty or accuracy assessments are described in technical reports and/or manuscripts for external peer-review (e.g. Heuvelink 2014; Leenaars, Kempen, *et al.* 2014; Batjes *et al.* 2017; Laura Poggio *et al.* 2021; Cynthia van Leeuwen *et al.* 2022), in compliance with common scientific practice.

⁷ <https://github.com/ISRICWorldSoil/SoilGrids250m/issues>

⁸ <https://groups.google.com/forum/#!forum/global-soil-information> ; <https://groups.google.com/forum/#!forum/isric-world-soil-information>

8. Data policies

We are a CoreTrustSeal certified, regular member of the ICS World Data System. As WDC-Soils, ISRIC's information handling and sharing is based on a number of policies that are accessible through our website. A short summary of their purpose is provided below:

- **Data and Software Policy:** This policy describes our procedures with respect to the management and citation of data, as well as the access and use of software developed by ISRIC.
- **Collection Management Policy:** To ensure the quality of the reference collection and provide accountability, ISRIC has been working towards compliance with Spectrum procedures of museum collection management. There are 21 procedures in Spectrum. These are discussed in the policy in relation to the management of the ISRIC soil reference collections. Spectrum procedures for the curation of the soil reference collection will be implemented over the coming years in prioritized phases.
- **Digital Data Preservation Policy:** Describes the policy of ISRIC with respect to the preservation of its digital soil resources (sensu datasets).
- **Data Management Protocol:** Describes the procedures and processes of ISRIC with respect to the management and long-term preservation of data produced by the centre.
- **Privacy and Personal Data statement:** ISRIC takes the protection of your privacy very seriously and strives to provide services that are transparent, reliable, and focused on the individual. The personal data that is collected through the website as well as in the framework of (inter)national collaboration projects is processed in accordance with the 'General Data Protection Regulation' (GDPR), consolidated text Regulation (EU) 2016/679.

9. Concluding remarks

We continuously improve the scope and management of our physical and digital collections, web services and workflows for handling and processing soil data (e.g., WoSIS and SoilGrids).

Our activities are aimed at facilitating global data interoperability and citability in compliance with FAIR principles: all data should be 'findable, accessible, interoperable, and reusable'.

New procedures and standards of relevance to ISRIC's mission and activities will be incorporated in subsequent releases of this document.

Acknowledgements

This report summarises work undertaken by many colleagues in the framework of internal and external projects and draws heavily on materials from the ISRIC website.

Appendix 1 - Acronyms and web links

AfSIS: Africa Soil Information Service, <http://africasoils.net/>

AfSP: Africa Soil Profile Database, <http://www.isric.org/projects/africa-soil-profiles-database-afsp>

AGROVOC: Multilingual agricultural thesaurus, <http://aims.fao.org/vest-registry/vocabularies/agrovoc-multilingual-agricultural-thesaurus>

CC: Creative Commons (licences), <https://creativecommons.org/>

DANS: Data Archiving and Networked Services, https://dans.knaw.nl/en/deposit/information-about-depositing-data?set_language=en

DataCite: A leading global non-profit organisation that provides persistent identifiers (DOIs) for research data, <https://www.datacite.org/>

EUROVOC: EU's multilingual thesaurus, <http://eurovoc.europa.eu/>

FAO: Food and Agriculture Organization of the United Nations, <http://www.fao.org>

GeoNetwork: Open--source catalogue application to manage spatially referenced resources, <http://geonetwork-opensource.org/>

GEOSS: Global Earth Observation System of Systems (GEOSS), <http://www.geoportal.org/>

GitHub: web-based Git repository hosting service, <https://en.wikipedia.org/wiki/GitHub>

GLOSIS: Global Soil Information System, under development GSP, <https://www.fao.org/global-soil-partnership/areas-of-work/soil-information-and-data/en/>

GODAN: Global Open Data for Agriculture & Nutrition, <http://www.godan.info/>

GSM: GlobalSoilMap, <http://www.globalsoilmap.net/>

GS Soil: <http://inspire.ec.europa.eu/SDICS/gs-soil>

GSP: Global Soil Partnership, <http://www.fao.org/global-soil-partnership/en/>

ICSU: International Council for Science, <http://www.icsu.org/>

INSPIRE: <http://inspire.ec.europa.eu/>

INSPIRE, code list register: <http://inspire.ec.europa.eu/codelist>

ISIS: ISRIC Soil Information Service, <http://isis.isric.org>

ISO standards catalogue (ISO/TC190 – Soil quality):
http://www.iso.org/iso/iso_catalogue/catalogue_tc/catalogue_tc_browse.htm?commid=54328

IUSS: International Union of Soil Sciences, <http://www.iuss.org/>

IUSS WG SIS: IUSS Working Group Soil Information Standards,
<http://www.soilinformationstandards.org/>

IUSS WG WRB: IUSS Working Group WRB, http://www.iuss.org/index.php?article_id=516

JRC: Joint Research Centre – European Commission, <http://driver-project.eu/content/jrc-joint-research-centre-european-commission>

NRCS: Natural Resources Conservation Service (USA),
<https://www.nrcs.usda.gov/wps/portal/nrcs/main/national/technical/nra/nri/>

OdBL: Open Database License, <http://opendatacommons.org/licenses/odbl/>

OGC: Open GeoSpatial Consortium, <http://www.opengeospatial.org/>

OGC Standards and Supporting Documents: <http://www.opengeospatial.org/standards>

OSGeo: Open Source Geospatial Foundation, <http://www.osgeo.org>

Re3data.org: Registry of Research Data Repositories, <http://www.re3data.org/>

RDA: Research Data Alliance, <https://www.rd-alliance.org/>

SDI: Spatial Data Infrastructure, https://en.wikipedia.org/wiki/Spatial_data_infrastructure

SDF: Soil Fata Facility (for the Global Soil Partnership), <https://tinyurl.com/yb5qky79>

SOiL EXploration and Sampling for Science and Education, <http://www.isric.org/projects/soil-exploration-sampling-sciences-education>

SOTER: Soil and Terrain database, <http://www.isric.org/projects/soil-and-terrain-database-soter-programme>

WDC-Soils: World Data Centre for Soils, a regular member of ICSU-WDS, https://www.icsu-wds.org/community/membership/regular-members/@member_view?fid=isric-wdc-soils

WDS: World Data System, an Interdisciplinary Body of the International Council for Science, <https://www.icsu-wds.org/>

WISE: World Inventory of Soil Emission Potentials, <http://www.isric.org/projects/world-inventory-soil-emission-potentials-wise>

WOSIS: World Soil Information Service, <http://www.isric.org/data/wosis>

* All URLs last accessed on 25 August 2022.

Appendix 2 – Index to websites on international soil standards

ISRIC maintains a dedicated webpage⁹ which aims to evolve towards a comprehensive catalogue of ‘international’ standards in the soils domain. The index of this webpage has been reproduced below for additional information:

- [Overviews](#)
- [Collection Management Plans](#)
- [Soil glossaries](#)
- [Soil description and sampling](#)
- [Soil classification](#)
- [Laboratory methods](#)
- [Data quality](#)
- [Standardisation/harmonisation of disparate soil data](#)
- [Digital soil mapping](#)
- [Spatial data specifications](#)
- [Soil data interoperability](#)
- [Soil-related vocabularies](#)
- [Soil proximal sensing](#)
- [OGC standards](#)
- [Soil-related ISO standards](#)
- [FAIR guiding principles](#)

⁹ <https://www.isric.org/international-soil-standards>

References

- AfSIS 2016. Africa Soil Information System. <http://www.africasoils.net/>
- Ballabio C, Lugato E, Fernández-Ugalde O, Orgiazzi A, Jones A, Borrelli P, Montanarella L and Panagos P 2019. Mapping LUCAS topsoil chemical properties at European scale using Gaussian process regression. *Geoderma* 355, 113912. <https://www.sciencedirect.com/science/article/pii/S0016706119304768>
- Baritz R, Erdogan H, Fujii K, Takata Y, Nocita M, Bussian B, Batjes NH, Hempel J, Wilson P and Vargas R 2014. *Harmonization of methods, measurements and indicators for the sustainable management and protection of soil resources (Providing mechanisms for the collation, analysis and exchange of consistent and comparable global soil data and information)*, Global Soil Partnership, FAO, 44 p. <http://www.fao.org/3/a-az922e.pdf>
- Batjes NH 2003. *A taxotransfer rule-based approach for filling gaps in measured soil data in primary SOTER databases (GEFSOC Project)*. Report 2003/03, ISRIC - World Soil Information, Wageningen, 49 p. http://www.isric.org/sites/default/files/isric_report_2003_03.pdf
- Batjes NH 2007. ISRIC - World Soil Information : soil maps and reports on-line. *Bulletin of the International Society of Soil Science* 110, 36-37. http://iuss.boku.ac.at/files/iuss_bulletin_110.pdf#page=37
- Batjes NH 2016. Harmonised soil property values for broad-scale modelling (WISE30sec) with estimates of global soil carbon stocks. *Geoderma* 269, 61-68. <http://dx.doi.org/10.1016/j.geoderma.2016.01.034>
- Batjes NH 2022. *Basic principles for compiling a profile dataset for consideration in WoSIS*, ISRIC - World Soil Information, Wageningen, 10 p. https://www.isric.org/sites/default/files/WoSIS_basic_principles_for_compiling_a_soil_profile_dataset.pdf
- Batjes NH and Bridges EM 1994. Potential emissions of radiatively active gases from soil to atmosphere with special reference to methane: development of a global database (WISE). *Journal of Geophysical Research* 99(D8), 16479-16489. <http://dx.doi.org/10.1029/93JD03278>
- Batjes NH and Ribeiro E 2019. *Updated MS-Access SOTER template for the EU Danube basin project with worked examples (Deliverables A1, A2 and A4 EU JRC Service Contract Nr. 936108, Collection of soil data in SOTER format from 14 Danube strategy countries, at scale 1:250 000.) [Project report 1]*, ISRIC - World Soil Information, Wageningen, 30 p. https://www.isric.org/sites/default/files/Report01_SOTER_Danube_Database_2019-09-12.pdf
- Batjes NH, Ribeiro E and van Oostrum AJM 2019. Standardised soil profile data for the world (WoSIS snapshot - September 2019). *ISRIC WDC-Soils* <https://dx.doi.org/10.17027/isric-wdcsoils.20190901>
- Batjes NH, Ribeiro E and van Oostrum A 2020. Standardised soil profile data to support global mapping and modelling (WoSIS snapshot 2019). *Earth Syst. Sci. Data* 12, 299-320. <https://doi.org/10.5194/essd-12-299-2020>
- Batjes NH, Fischer G, Nachtergaele FO, Stolbovoy VS and van Velthuisen HT 1997. *Soil data derived from WISE for use in global and regional AEZ studies (ver. 1.0)*. Interim Report IR-97-025, FAO/ IIASA/ ISRIC, Laxenburg, 27 p. <http://pure.iiasa.ac.at/id/eprint/5266/>
- Batjes NH, Ribeiro E, van Oostrum A, Leenaars J, Hengl T and Mendes de Jesus J 2017. WoSIS: providing standardised soil profile data for the world. *Earth Syst. Sci. Data* 9, 1-14. <http://dx.doi.org/10.5194/essd-9-1-2017>
- Batjes NH, Al-Adamat R, Bhattacharyya T, Bernoux M, Cerri CEP, Gicheru P, Kamoni P, Milne E, Pal DK and Rawajfeh Z 2007. Preparation of consistent soil data sets for SOC modelling purposes: secondary SOTER data sets for four case study areas. *Agriculture, Ecosystems and Environment* 122, 26-34. <http://dx.doi.org/10.1016/j.agee.2007.01.005>
- Benedetti F and van Egmond F 2021. *Global Soil Spectroscopy Assessment. Spectral soil data – Needs and capacities* FAO, Rome, 42 p. <https://doi.org/10.4060/cb6265en>
- Bomer WCWA and van Baren JHV 1985. *Aspects of the exhibition of soil monoliths and relevant information (prov. ed.)*, International Soil Reference and Information Centre (ISRIC), Wageningen, 67 p. https://www.isric.org/sites/default/files/ISRIC_TechPap10.pdf http://www.isric.org/isric/webdocs/docs/ISRIC_TechPap10.pdf
- Bouwman AF, Boumans LJM and Batjes NH 2002. Modeling global annual N₂O and NO emissions from fertilized fields. *Global Biogeochem. Cycles* 16, 1080. <http://dx.doi.org/10.1029/2001GB001812>
- Cox S and David J 2011. ISO 19156:2011 Geographic information – Observations and measurements. , International Organization for Standardization. doi:10.13140/2.1.1142.3042. Retrieved 2011-12-20.
- DANS 2015. *Preferred formats (ver. 3.0)*, Data Archiving and Networked Services (DANS), The Hague (NL), 18 p. https://dans.knaw.nl/en/deposit/information-about-depositing-data/file-formats?set_language=en
- de Sousa L, Kempen B, Mendes de Jesus J, Yigini Y, Viatkin K, Medyckij-Scott D, Richie DA, Wilson P, van Egmond F and Baritz R 2021. *Conceptual design of the Global Soil Information System infrastructure*, Rome, FAO and ISRIC, Wageningen, Netherlands, 30 p. <http://www.fao.org/3/cb4355en/cb4355en.pdf>
- de Sousa LM, Poggio L, Dawes G, Kempen B and van den Bosch R 2020. Computational Infrastructure of SoilGrids 2.0. In: Athanasiadis IN, SP Frysinger, G Schimak and WJ Knibbe, (editors), *Environmental Software Systems. Data Science in Action*. Springer International Publishing, Cham, pp 24-31.
- Dijk Dv 2002. WAGENINGEN EVALUATING PROGRAMMES FOR ANALYTICAL LABORATORIES (WEPAL): A WORLD OF EXPERIENCE. *Communications in Soil Science and Plant Analysis* 33, 2457-2465. <https://doi.org/10.1081/CSS-120014460>

- European C, Joint Research C, Panagos P, Jones A, Van Liedekerke M, Orgiazzi A, Lugato E and Montanarella L 2020. *JRC support to the European Joint Programme for soil (EJP SOIL) : datasets, technical advice and scientific guidance*. Publications Office
- FAO-GSP 2014a. Global Soil Partnership : The five pillars of action, FAO Global Soil Partnership. <http://www.fao.org/globalsoilpartnership/the-5-pillars-of-action/en/>
- FAO-GSP 2014b. *Plan of action for Pillar Four of the Global Soil Partnership : Building an enduring and authoritative global system to monitor and forecast the condition of the Earth's soil resources* FAO Global Soil Partnership, Rome, 33 p. http://www.fao.org/fileadmin/user_upload/GSP/docs/plenary_assembly_II/pillar4.pdf
- FAO-Unesco 1974. *Soil Map of the World, 1:5 000 000, Volume 1 - Legend*, United Nations Educational, Scientific, and Cultural Organization, Paris
- FAO 1988. *FAO-Unesco Soil Map of the World, Revised Legend, with corrections and updates (Reprint of World Soil Resources Report 60, FAO, Rome, 1988)*. World Soil Resources Report 60, FAO, Rome; reprinted with updates as Technical Paper 20 by ISRIC, Wageningen, 1997, 140 p. http://www.isric.org/sites/default/files/ISRIC_TechPap20.pdf
- FAO 2006. *Guidelines for soil description (Fourth ed.)*, FAO, Rome, 97 p. <http://www.fao.org/docrep/019/a0541e/a0541e.pdf>
- FAO, IIASA, ISRIC, ISSCAS and JRC 2012. *Harmonized World Soil Database (version 1.2)*, Prepared by Nachtergaele FO, van Velthuizen H, Verelst L, Wiberg D, Batjes NH, Dijkshoorn JA, van Engelen VWP, Fischer G, Jones A, Montanarella L, Petri M, Prieler S, Teixeira E and Xuezheng Shi. Food and Agriculture Organization of the United Nations (FAO), International Institute for Applied Systems Analysis (IIASA), ISRIC - World Soil Information, Institute of Soil Science - Chinese Academy of Sciences (ISSCAS), Joint Research Centre of the European Commission (JRC), Laxenburg, Austria. http://webarchive.iiasa.ac.at/Research/LUC/External-World-soil-database/HWSD_Documentation.pdf
- GlobalSoilMap 2015. *Specifications Tiered GlobalSoilMap products (Release 2.4)*, 52 p. <https://www.isric.org/documents/document-type/globalsoilmap-specifications-v24-07122015>
- GLOSOLAN 2020. *GLOSOLAN's Best practice manual: Standard operating procedures (SOPs)*. <http://www.fao.org/global-soil-partnership/glosolan/soil-analysis/standard-operating-procedures/en/#c763834>
- GODAN 2016. Soil Data Working Group <http://www.godan.info/working-groups/soil-data>
- GS Soil 2008. *Discover INSPIRE compliant harmonised soil data and services*. GS Soil 06/2009 -05-2012, GS Soil Consortium, Paris-Lodon University Salzburg 60 p. http://www.bgr.bund.de/DE/Themen/Boden/Projekte/Informationsgrundlagen-abgeschlossen/GSSoil/Bod_GSSoil_Broschuere.pdf?__blob=publicationFile&v=2
- GSP-FAO 2019. *Handling and preparation of soil samples for chemical and physical analysis*, Global Soil Partnership, FAO, Rome, 13 p. <https://www.fao.org/3/ca8283en/ca8283en.pdf>
- Hengl T, Mendes de Jesus J, MacMillan RA, Batjes NH, Heuvelink GBM, Ribeiro EC, Samuel-Rosa A, Kempen B, Leenaars JGB, Walsh MG and Gonzalez MR 2014. SoilGrids1km— global soil information based on automated mapping. *PLoS ONE* 9 <https://doi.org/10.1371/journal.pone.0105992>
- Heuvelink GBM 2014. Uncertainty quantification of GlobalSoilMap products In: Arrouays D, N McKenzie, J Hempel, ARd Forges and A McBratney (editors), *GlobalSoilMap. Basis of the Global Spatial Soil Information System*. Taylor & Francis Group, London, UK, pp 335-240.
- Hoffmann C, Schulz S, Eberhardt E, Grosse M, Stein S, Specka X, Svoboda N and Heinrich U 2019. *Data Standards for Soil- and Agricultural Research*, BonaRes Data Centre, Halle (Germany), 99 p. <https://doi.org/10.20387/BonaRes-ARM4-66M2>
- Huising J, Leenaars J, Csorba A and da Graca Silva VF 2022. *Detailed guidance for field work* Wageningen, 31 p. <https://soils4africa-h2020.us7.list-manage.com/track/click?u=34389e07a98c07e3fba9720d0&id=b0fb5d0b8f&e=712da1e881>
- INSPIRE 2015. INSPIRE Data specifications - Infrastructure for spatial information in the European Community, European Commission Joint Research Centre. <http://inspire.ec.europa.eu/index.cfm/pageid/2>
- ISIS 2015. ISRIC Soil Information System (ISIS), ISRIC - World Soil Information. <http://isis.isric.org/>
- IUSS Working Group WRB 2015. *World Reference Base for soil resources 2014 - International soil classification system for naming soils and creating legends for soil maps (update 2015)*. World Soil Resources Reports 106, Global Soil Partnership, International Union of Soil Sciences, and Food and Agriculture Organization of the United Nations, Rome, 182 p. <http://www.fao.org/3/i3794en/i3794en.pdf>
- IUSS Working Group WRB 2022. *World Reference Base for soil resources 2022 - International soil classification system for naming soils and creating legends for soil maps*, International Union of Soil Sciences, Vienna (Austria), 284 p. https://www3.ls.tum.de/fileadmin/w00bds/boku/downloads/wrb/WRB_fourth_edition_2022-08-05.pdf
- Kauffman JH, Mantel S and Spaargaren OC 1996. Soils of the humid and seasonally dry (sub)tropics: A correlation of reference soil data and their assessment for agriculture using the ISIS database. In: Kauffman JH (editor), *National Soil Reference Collections and Databases (NASREC)*. ISRIC, Wageningen, pp 1-41.
- Leenaars JGB, van Oostrum AJM and Ruiperez Gonzalez M 2014. *Africa Soil Profiles Database: A compilation of georeferenced and standardised legacy soil profile data for Sub Saharan Africa (version 1.2)*. Report 2014/01, Africa Soil Information Service (AFSIS) and ISRIC - World Soil Information, Wageningen, 160 p. http://www.isric.org/sites/default/files/isric_report_2014_01.pdf
- Leenaars JGB, Kempen B, van Oostrum AJM and Batjes NH 2014. *Africa Soil Profiles Database: a compilation of georeferenced and standardised legacy soil profile data for Sub-Saharan Africa* In: Arrouays D, N McKenzie, J Hempel, AR de Forge and A McBratney, (editors), *GlobalSoilMap - Basis of the global spatial information system*. Taylor & Francis Group, Orléans pp 51-57.

- http://books.google.nl/books?hl=en&lr=&id=S5ClAgAAQBAJ&oi=fnd&pg=PA51&ots=ilrpyldHtj&sig=8KsouYF6P23GR5R1UQ2oaV6U_30&redir_esc=y#v=onepage&q&f=false
- Maire V, Wright IJ, Prentice IC, Batjes NH, Bhaskar R, van Bodegom PM, Cornwell WK, Ellsworth D, Niinemets Ü, Ordóñez A, Reich PB and Santiago LS 2015. Global effects of soil and climate on leaf photosynthetic traits and rates. *Global Ecology and Biogeography* 24, 706-715. <http://dx.doi.org/10.1111/geb.12296>
- Mantel S 2021. *ISRIC World Soil Reference Collection management policy*, Wageningen, 47 p. https://www.isric.org/sites/default/files/isric_report_2021_01.pdf
- Montanarella L and Vargas R 2012. Global governance of soil resources as a necessary condition for sustainable development. *Current Opinion in Environmental Sustainability* 4, 559-564. <http://www.sciencedirect.com/science/article/pii/S1877343512000735>
- Nachtergaele FO 1999. From the Soil Map of the World to the Digital Global Soil and Terrain Database: 1960-2002. In: Sumner ME (editor), *Handbook of Soil Science*. CRC Press, Boca Raton, pp H5-17. <http://citeseerx.ist.psu.edu/viewdoc/download?doi=10.1.1.129.570&rep=rep1&type=pdf>
- Nachtergaele FO and Oldeman LR 2002. World soil and terrain database (SOTER): past, present and future. *Transactions 17th World Congress of Soil Science*. International Union of Soil Sciences (IUSS), Bangkok, pp 653/1-653/10.
- OGC 2013. *OGC Abstract Specification Geographic information — Observations and measurements (ver. 2.0)*, Open Geospatial Consortium. https://portal.opengeospatial.org/files/?artifact_id=41579
- Oldeman LR and van Engelen VWP 1993. A World Soils and Terrain Digital Database (SOTER) - An improved assessment of land resources. *Geoderma* 60, 309-335.
- Omuto C, Nachtergaele F and Vargas Rojas R 2012. *State of the Art Report on Global and Regional Soil Information: Where are we? Where to go?*, FAO, Italy, 69 p. <http://www.fao.org/docrep/017/i3161e/i3161e.pdf>
- Pleijssier K 1989. Variability in soil data. In: Bouma J and AK Bregt (editors), *Land Qualities in Space and Time*. PUDOC, Wageningen, pp 89-98.
- Poggio L, de Sousa LM, Batjes NH, Heuvelink GBM, Kempen B, Ribeiro E and Rossiter D 2021. SoilGrids 2.0: producing soil information for the globe with quantified spatial uncertainty. *SOIL* 7, 217-240.
- Poggio L, de Sousa L, Batjes NH, Heuvelink GBM, Kempen B, Riberio E and Rossiter D 2021. SoilGrids 2.0: producing soil information for the globe with quantified spatial uncertainty. *SOIL* <https://doi.org/10.5194/soil-7-217-2021>
- RDA-CODATA 2016. *Legal Interoperability of Research Data: Principles and Implementation Guidelines*. <https://doi.org/10.5281/zenodo.162241>
- Ribeiro E, Batjes NH and Van Oostrum AJM 2018. *World Soil Information Service (WoSIS) - Towards the standardization and harmonization of world soil data. Procedures Manual 2018*. ISRIC Report 2018/01, ISRIC - World Soil Information, Wageningen, 166 p. <http://dx.doi.org/10.17027/isric-wdcsoils.20180001>
- Ribeiro E, Batjes NH and Van Oostrum AJM 2020. *World Soil Information Service (WoSIS) - Towards the standardization and harmonization of world soil data. Procedures Manual 2020*. ISRIC Report 2020/01, ISRIC - World Soil Information, Wageningen, 153 p. <http://dx.doi.org/10.17027/isric-wdc-2020-01>
- Richer-de-Forges AC, Lowe DJ, Minasny B, Adamo P, Amato M, Ceddia MB, dos Anjos LHC, Chang SX, Chen S, Chen Z-S, Feller C, García-Rodeja E, Goulet R-C, Hseu Z-Y, Karklins A, Kim HS, Leenaars JGB, Levin MJ, Liu X-N, Maejima Y, Mantel S, Martín Peinado FJ, Martínez Garzón FJ, Mataix-Solera J, Nikodemus O, Ortega C, Ortiz-Bernad I, Pedron FA, Pinheiro EFM, Reintam E, Roudier P, Rozanov AB, Sánchez Espinosa JA, Savin I, Shalaby M, Sujatha MP, Sulaeman Y, Taghizadeh-Mehrjardi R, Tran TM, Valle MY, Yang JE and Arrouays D 2020. A review of the world's soil museums and exhibitions, *Advances in Agronomy*. Academic Press <http://www.sciencedirect.com/science/article/pii/S0065211320301024>
- Ritchie A 2016. *OGC Soil Data Interoperability Experiment*, Open Geospatial Consortium, 74 p. https://portal.opengeospatial.org/files/?artifact_id=69896
- Ruiperez Gonzalez M and Janssen J 2022. *Soil Description DevTool: an ODK-based application*, ISRIC – World Soil Information, Wageningen, 2 + Appendices p. <https://doi.org/10.17027/isric-2023-sddt-v01>
- Sanchez PA, Ahamed S, Carre F, Hartemink AE, Hempel J, Huising J, Lagacherie P, McBratney AB, McKenzie NJ, Mendonca-Santos MdL, Minasny B, Montanarella L, Okoth P, Palm CA, Sachs JD, Shepherd KD, Vagen T-G, Vanlauwe B, Walsh MG, Winowiecki LA and Zhang G-L 2009. Digital Soil Map of the World. *Science* 325, 680-681. <http://dx.doi.org/10.1126/science.1175084>
- Selvarajdou S-K, Montanarella L, Spaargaren O and Dent D 2005. *European Digital Archive of Soil Maps (EuDASM): Soil maps of Latin America and the Caribbean Islands*. EUR 21822 EN, Office for Official Publications of the European Communities, Luxembourg, 227 p. http://eusoils.jrc.it/esdb_archive/EuDASM/latinamerica/pdf/eur21821en.pdf
- Shepherd KD, Ferguson R, Hoover D, van Egmond F, Sanderman J and Ge Y 2022. A global soil spectral calibration library and estimation service. *Soil Security* 7, 100061. <https://www.sciencedirect.com/science/article/pii/S2667006222000284>
- Soil Survey Staff 2022. *Soil Survey Laboratory Methods Manual (Version 6.0., Part1: Current methods)*, Soil Survey Investigations Report No. 42, v6. U.S. Department of Agriculture, Natural Resources Conservation Service, Lincoln (Nebraska), 1001 p. <https://nrcs.app.box.com/s/fgrv9vdiwrymtemw3ns8ocsdz7n5q3q/file/998358972771>
- Stoorvogel JJ, Bakkenes M, Temme AJAM, Batjes NH and ten Brink B 2017. S-World: a Global Soil Map for Environmental Modelling. *Land Degradation & Development* 28, 22-33. <http://dx.doi.org/10.1002/ldr.2656>
- Susanna-Assunta S and Philippe R-S 2016. *Review: Interoperability standards*. <https://dx.doi.org/10.6084/m9.figshare.4055496>

- Takoutsing B, Heuvelink GBM, Stoorvogel JJ, Shepherd KD and Aynekulu E 2022. Accounting for analytical and proximal soil sensing errors in digital soil mapping. *European Journal of Soil Science*, e13226. <https://bsssjournals.onlinelibrary.wiley.com/doi/abs/10.1111/ejss.13226>
- Todd-Brown KEO, Abramoff RZ, Beem-Miller J, Blair HK, Earl S, Frederick KJ, Fuka DR, Guevara Santamaria M, Harden JW, Heckman K, Heran LJ, Holmquist JR, Hoyt AM, Klings DH, LeBauer DS, Malhotra A, McClelland SC, Nave LE, Rocci KS, Schaeffer SM, Stoner S, van Gestel N, von Fromm SF and Younger ML 2022. Reviews and syntheses: The promise of big diverse soil data, moving current practices towards future potential. *Biogeosciences* 19, 3505-3522. <https://bg.copernicus.org/articles/19/3505/2022/>
- Van Baren JHV and Bomer WCWA 1979. *Procedures for the collection and preservation of soil profiles*. Technical Paper 1, International Soil Museum, Wageningen, 30 p. https://www.isric.org/sites/default/files/ISRIC_TechPap1_UK.pdf
- van de Ven T and Tempel P 1994. *ISIS 4.0 - ISRIC Soil Information System: User Manual*. Technical Paper 15 (rev. ed.), International Soil Reference and Information Centre, Wageningen. https://www.isric.org/sites/default/files/ISRIC_TechPap15b.pdf
- van der Westhuizen S, Heuvelink GBM, Hofmeyr DP and Poggio L 2022. Measurement error-filtered machine learning in digital soil mapping. *Spatial Statistics* 47, 100572. <https://www.sciencedirect.com/science/article/pii/S2211675321000737>
- Van Egmond FF, M, Andrenelli MC, Arrouays D, Aust G, Bakacsi Z, Batjes NH, Bispo A, Borůvka L, Brus D, Bulens JD, Calzolari C, Natale FD, Bene D, Donovan L and others 2021. *Towards climate-smart sustainable management of agricultural soils. Deliverable 6.1 Report on harmonized procedures for creation of databases and maps*, EJP Soil (European Union's Horizon 2020 research and innovation programme under grant agreement N° 862695), 364 p
- Van Engelen VWP 2011. Standardizing soil data (e-SOTER regional pilot platform as EU contribution to a Global Soil Information System). *International Innovation* 6, 48-49. <https://cordis.europa.eu/project/rcn/88557/factsheet/en>
- van Engelen VWP and Dijkshoorn JA 2013. *Global and National Soils and Terrain Digital Databases (SOTER) - Procedures manual (Ver. 2.0)*. ISRIC Report 2013/04, IUSS, ISRIC and FAO, Wageningen, 198 p. http://www.isric.org/sites/default/files/isric_report_2013_04.pdf
- van Leeuwen C, Mulder VL, Batjes NH and Heuvelink GBM 2022. Contribution of measurement error in calibration and validation data to the prediction accuracy of pedotransfer functions *EGU General Assembly 2022, Vienna, Austria, 23–27 May 2022, EGU22-11155, 2022*
- van Leeuwen C, Mulder VL, Batjes NH and Heuvelink GBM 2022. Statistical modelling of measurement error in wet chemistry soil data. *European Journal of Soil Science* 73 <https://doi.org/10.1111/ejss.13137>
- van Leeuwen CCE, Mulder VL, Batjes NH and Heuvelink GBM 2021. Statistical modelling of measurement error in wet chemistry soil data. *European Journal of Soil Science* n/a <https://doi.org/10.1111/ejss.13137>
- van Reeuwijk LP 1998. *Guidelines for quality management in soil and plant laboratories*, FAO, Rome, 143 p. <http://www.fao.org/docrep/W7295E/W7295E00.htm>
- van Reeuwijk LP 2002. *Procedures for soil analysis (6th ed.)*. Technical Paper 9, ISRIC, Wageningen, 81 p. https://www.isric.org/sites/default/files/ISRIC_TechPap09.pdf
- Vogel AW 1994. *Comparability of soil analytical data: determinations of cation exchange capacity, organic carbon, soil reaction, bulk density, and volume percentage of water at selected pF values by different methods*. Work. Pap. 94/07, ISRIC, Wageningen, 37 p. http://www.isric.org/sites/default/files/isric_report_1994_07.pdf
- WEPAL 2019. *ISE Reference Material - A list with all available ISE reference material samples*, WEPAL (Wageningen Evaluating Programmes for Analytical Laboratories), Wageningen, 110 p. <http://www.wepal.nl/website/products/RefMatISE.htm>
- Wilkinson MD, Dumontier M, Aalbersberg IJ, Appleton G, Axton M, Baak A, Blomberg N, Boiten J-W, da Silva Santos LB, Bourne PE, Bouwman J, Brookes AJ, Clark T, Crosas M, Dillo I, Dumon O, Edmunds S, Evelo CT, Finkers R, Gonzalez-Beltran A, Gray AJG, Groth P, Goble C, Grethe JS, Heringa J, 't Hoen PAC, Hooft R, Kuhn T, Kok R, Kok J, Lusher SJ, Martone ME, Mons A, Packer AL, Persson B, Rocca-Serra P, Roos M, van Schaik R, Sansone S-A, Schultes E, Sengstag T, Slater T, Strawn G, Swertz MA, Thompson M, van der Lei J, van Mulligen E, Velterop J, Waagmeester A, Wittenburg P, Wolstencroft K, Zhao J and Mons B 2016. The FAIR Guiding Principles for scientific data management and stewardship. *Scientific Data* 3, 160018. <http://dx.doi.org/10.1038/sdata.2016.18>
- Wilson PL 2016. Global harmonisation and exchange of soil data, *SciDataCon 2016: Advancing the Frontiers of Data in Research*, Denver (11-13 September 2016), Colorado, USA <http://www.scidatacon.org/2016/sessions/50/paper/174/>

